

CITY OF ST. THOMAS

BY-LAW NO. 45-89

A BY-LAW TO REVISE AND CONSOLIDATE  
CERTAIN BY-LAWS REGULATING TRAFFIC  
AND THE PARKING OF MOTOR VEHICLES.

Consolidated as of December 14<sup>th</sup> 2022

CONTENTS OF BY-LAW

<u>SECTION</u>	<u>PART "A"</u>	<u>PAGE</u>
1.	DEFINITIONS	1-4
2.	ABBREVIATIONS	4
3.	DISTANCES	4
4.	INTERPRETATION - GENERAL	4-5
<b><u>PART "B" - GENERAL TRAFFIC</u></b>		
5.	APPLICATION	6
6.	AUTHORITY TO ENFORCE THIS PART	6
7.	AUTHORITY TO IMPLEMENT TEMPORARY PROVISIONS	6
8.	PART SUBJECT TO THE HIGHWAY TRAFFIC ACT	6
9.	DISPLAYING FOR SALE	6
10.	EMERGENCY FIRE REGULATIONS	6
11.	EXEMPTION OF MUNICIPAL VEHICLES	6
12.	FUNERALS AND PARADES	6
13.	INTERFERENCE WITH SIGNS AND PARKING METERS	7
14.	OBEDIENCE TO PARKING METERS, SIGNS, TRAFFIC REGULATIONS AND SIGNALS	7
15.	PUBLIC PROPERTY CONDUCT	7
16.	PROHIBITION OF REPAIRING, WASHING, WAXING OR GREASING OF VEHICLES	7
17.	RULES OF THE ROAD NOT PROVIDED FOR IN THE HIGHWAY TRAFFIC ACT	7-8
18.	UNAUTHORIZED SIGNS	8
<b><u>REGULATED PARKING</u></b>		
	GENERAL PARKING REGULATIONS	9
19.	(a) Sidewalk Crosswalk or Boulevard	9
	(b) Lane, Driveway or Alley Entrance	9
	(c) Curbline	9
	(d) Edge of Curb or Highway	9
	(e) Left Hand Side of Highway	9
	(f) Obstruction of Traffic	9
	(g) Firehall	9
	(h) Intersection	9

(i)	Bridge, Subway and Approaches	9
(j)	Fire Hydrant	9
(k)	Church, Hospital, Hotel, Theatre, Hall or other Public Bldgs.	9
(l)	Traffic Signals	9
(m)	Railway Crossings	9
(n)	Preventing Removal of Vehicles	9
(o)	Pedestrian Crossovers	9
20.	PARKING OF HEAVY TRUCKS AND BUSES	9-10
21.	SPECIFIC PARKING REGULATIONS	10
(a)	Schools	10
(b)	Prohibited Commercial Vehicle Parking Talbot Street - South Side	10
22.	SPECIAL PARKING	10-13
23.	MAXIMUM PARKING TIME LIMITS	13
24.	OVERNIGHT PARKING ON CITY STREETS	13
25.	PARKING ON ONE-WAY STREETS	13
26.	NO STOPPING	13
27.	NO PARKING	14
28.	RESTRICTED PARKING	14
<b><u>TRAFFIC REGULATIONS</u></b>		
29.	THROUGH HIGHWAYS AND STOP SIGNS	15
30.	YIELD SIGNS	15
31.	DESIGNATED ONE-WAY STREETS	15
32.	MAXIMUM SPEEDS	15
33.	U-TURNS	15
34.	PROHIBITED TURNS	15
35.	BLOCKING OF SIGNALIZED INTERSECTIONS	15
36.	PERMITTED MOVEMENTS	16
37.	LOADING AND UNLOADING ZONES	16
38.	LOAD LIMITS, OVERLOAD AND DIMENSIONS	16-17
39.	WEIGHT OF VEHICLES OVER BRIDGES	17
40.	BUS STOPS	17
41.	PROVISIONS FOR TAXI-CAB STANDS	17

42.	SCHOOL BUS LOADING ZONES	17
43.	COMMUNITY SAFETY ZONES	17

**PROVISIONS FOR PARKING METERS**

44.	PARKING TIMES	18
45.	MAXIMUM PARKING LIMIT ON METER	18
46.	PARKING METER COINAGE	18
47.	PARKING PROCEDURES AT METER	18
48.	PERMIT PARKING AT METERS	18
49.	PARKING METER LOCATIONS	18
50.	PARKING METER RATES	18
51.	PRIVATE, PUBLIC AND COMMERCIAL PARKING PERMITS AND FEES	18-19
52.	COMMERCIAL AND PUBLICLY OWNED VEHICLES IN PARKING SPACES WITH PARKING METERS	19
53.	SPECIAL PARKING PERMIT/FEES FOR METER	19
54.	TRANSFER FEE FOR PARKING PERMIT	20

**PART "C" - PARKING OF VEHICLES ON MUNICIPAL PARKING LOTS**

55.	PARKING ON MUNICIPAL PARKING LOTS	21
56.	DESIGNATION OF MUNICIPAL PARKING LOTS	21
57.	PARKING RATES FOR MUNICIPAL PARKING LOTS	21
58.	PARKING METER COINAGE	21
59.	PERMIT PARKING AT METERS	21
60.	PRIVATE, PUBLIC AND COMMERCIAL PARKING PERMITS	22

**PART "D" - PARKING ON PROPERTY OF MUNICIPALITY OR LOCAL BOARD**

61.	DEFINITIONS	23
62.	PROHIBITED PARKING	23
63.	ERECTION AND MAINTENANCE OF AUTHORIZED SIGNS	23
64.	INTERFERENCE OR OBSTRUCTION WITH AUTHORIZED SIGN	23
65.	UNAUTHORIZED SIGNS	23

**PART "E" - FIRE ROUTES**

66.	FIRE ROUTE DESIGNATIONS	24
67.	PROHIBITED PARKING	24
68.	ERECTION AND MAINTENANCE OF AUTHORIZED SIGNS	24

69.	INTERFERENCE OR OBSTRUCTION WITH AUTHORIZED SIGNS	24
70.	UNAUTHORIZED SIGNS	24

**PART "F" – PARKING FOR THE ACCESSIBLE PERSONS**

71.	PARKING SPACE FOR THE ACCESSIBLE PERSONS	25
72.	OFFICIAL SIGN & DESIGNATION OF PARKING SPACE	25
73.	DISPLAY OF PERMIT	25
74.	PROHIBITIONS REGARDING PERMITS	25-26

**PART "G" - PAYMENT OF PENALTIES OUT OF COURT**

75.	PROVISIONS FOR PENALTIES	27
76.	METHOD OF PAYING VOLUNTARY PAYMENT	27
77.	DEFAULT IN PAYING VOLUNTARY PAYMENT	27

**PART "H" - GENERAL PROVISIONS**

78.	GENERAL PENALTY	28
79.	ILLEGALLY PARKED VEHICLES	28
80.	REMOVAL OF VEHICLES	28
81.	AUTHORITY TO ENFORCE THIS BY-LAW	28
82.	EXCESS COINS IN PARKING METERS	28
83.	EXECUTIVE ACTS AUTHORIZED	28
84.	SCHEDULES ADOPTED	28
85.	HEADINGS NOT PART OF BY-LAW	28
86.	DEVIATION FROM FORMS	28
87.	CONFLICT WITH HIGHWAY TRAFFIC ACT	28
88.	REPEAL	29
89.	EFFECTIVE DATE OF THIS BY-LAW	29



CITY OF ST. THOMAS

BY-LAW NO. 45-89

A By-Law to revise and consolidate  
certain by-laws regulating traffic  
and the parking of motor vehicles.

THE COUNCIL OF THE CORPORATION OF THE CITY OF ST. THOMAS ENACTS AS  
FOLLOWS:

**PART "A"**

**DEFINITIONS**

1. In this By-Law:

(a) "AUTHORIZED SIGN" means any sign or device placed or erected on a highway or on a designated fire route under the authority of this By-law and the City's Director of Public Works & Engineering, for the purpose of regulating, warning or guiding traffic.

(a1) "ACCESSIBLE PARKING SPACE" means any parking space on a highway or parking lot designated by an authorized accessible parking sign restricting parking only to motor vehicles displaying such accessible signage regulated and prescribed by the Province of Ontario with the spaces provided by the Corporation of the City of St. Thomas in the absence of Provincial regulation. (B/L 100-2020)

(a2) "ACCESSIBLE PERSON" means an individual who is unable to walk unassisted for more than 200 metres without great difficulty or danger to his or her health or safety. (B/L 100-2020)

(b) "BICYCLE" is a vehicle as defined under The Highway Traffic Act.

(c) "BOULEVARD" shall be construed to mean that portion of every highway within the limits of the City of St. Thomas which is not used as a sidewalk, road shoulder or a travelled roadway. (B/L 74-93)

(d) "BUS STOP" means a part of a Highway designated as a point at which buses stop to take on or let off passengers.

(e) "CITY" means The Corporation of the City of St. Thomas.

(f) "COMMERCIAL MOTOR VEHICLE" means a motor vehicle having permanently attached thereto a truck or delivery body and includes ambulances, hearses, casket wagons, fire apparatus, buses and tractors used for hauling purposes on Highways.

(g) "CORNER" with reference to a highway intersection means the point of intersection of the prolongation of the lateral curb lines or in the absence of curbs the prolongation of the edges of the roadways.

(h) "CORPORATION" means The Corporation of the City of St. Thomas.

(i) "COUNCIL" means the Council of the Corporation of the City of St. Thomas.

(j) "CROSSWALK" means,

(i) that part of a highway at an intersection that is included within the connections of the lateral lines of the sidewalks on opposite sides of the highway measured from the curbs, or, in the absence of curbs, from the edges of the roadway, or

(ii) any portion of a roadway at an intersection or elsewhere distinctly indicated for pedestrian crossing by school crossing signs (as per the Ontario Traffic Manual Book 5 Regulatory Signs) or signs or other markings on the surface thereof. (B/L 20-18)

(iii) "PEDESTRIAN CROSSOVER" has the same meaning as in the Highway Traffic Act. (B/L 20-18)

(k) "CURBLINE" means, where the curb is constructed, the line thereof, where no curb is constructed "curb line" shall be construed as meaning the edge of the travelled portion of the highway.

(l) "DESIGNATED FIRE ROUTE" or "FIRE ROUTE" means any part of a private roadway designated as a fire route under the authority of this by-law.

(m) "DESIGNATED PARKING SPACE" means a parking space designated under sections 71 and 73 of this by-law for the sole use of vehicles of an accessible person. (B/L 100-2020)

(n) "DIRECTOR OF PUBLIC WORKS AND ENGINEERING" means the person appointed to that position from time to time by the Council of the City, or his designated representative.

(n1) NOT IN USE AT THIS TIME. (B/L 100-2020)

(o) "DRIVEWAY" means improved land on a highway which provides vehicular access from the roadway to a laneway or a parking area on adjacent land.

(p) "GROSS WEIGHT" means the combined weight of vehicle and load.

(q) NOT IN USE AT THIS TIME. (B/L 82-90)

(r) NOT IN USE AT THIS TIME. (B/L 100-2020)

(s) NOT IN USE AT THIS TIME (B/L 82-90)

(t) "HEAVY TRUCK" means any commercial motor vehicle which has a rated gross vehicle weight exceeding 4,535.92 kilograms (10,000 pounds) according to the current permit or vehicle registration which has been issued under the Highway Traffic Act, or its foreign equivalent for such vehicle, regardless of the actual weight of such vehicles, but does not include a vehicle operated by or on behalf of the Corporation or a school bus.

(u) "HIGHWAY" includes a common and public Highway, Street, Avenue, Parkway, Driveway, Square, Place, Bridge, Viaduct or Trestle designed and intended for, or used by, the general public for the passage of vehicles.

(v) "HOLIDAY" includes Sunday, New Years Day, Good Friday, Easter Monday, Victoria Day, Dominion Day, the day proclaimed as a Civic holiday by the Corporation, Labour Day, Thanksgiving Day, Remembrance Day, Christmas Day, Boxing Day, the Day proclaimed as the Birthday or day fixed by proclamation of the Governor General for the celebration of the birthday of the reigning sovereign, and any day appointed by proclamation of the Governor General or the Lieutenant-Governor-in-Council as a public holiday or for a general fast or thanksgiving and the next following day when any such holiday falls on a Sunday, and any day appointed by proclamation of City Council.

(w) "INTERSECTION" means the area embraced within the prolongation or connection of the lateral curb lines or, if none, then of the lateral boundary lines of two or more highways that join one another at an angle, whether or not one highway crosses the other.

(w1) "IDENTIFYING MARKER", when used with respect to parking for accessible persons means the accessible persons parking permit issued by the Ministry of Transportation under the authority of the Highway Traffic Act. (B/L 100-2020)

(x) "LANEWAY" means improved land adjacent to the highway which provides access from the highway to a parking area on adjacent land.

(y) "LOADING ZONE" means the part of a highway set apart for the exclusive purpose of parking a vehicle to load or unload the same.

(z) "LOCAL BOARD" means a school board, public utility commission, transportation



commission, public library board, board of park management, local board of health, board of commissioners of police, planning board, or any other board, commission, committee, body or local authority established or exercising any power or authority under any general or special Act with respect to any of the affairs or purposes, including school purposes, of a municipality or of two or more municipalities or parts thereof.

(aa) "METERED PARKING SPACE" means a parking space for which a meter or other mechanical device is provided or any space adjacent to which a parking meter or other mechanical device is located.

(bb) "MOTOR VEHICLE" includes an automobile, motorcycle, motor-assisted bicycle, cargo assisted bicycles, electric kick-scooter and any other vehicle propelled or driven otherwise than by muscular power, but does not include the cars of electric or steam railways, or other motor vehicles running only upon rails, or a motorized snow vehicle, traction engine, farm tractor, self-propelled implement of husbandry or road building machine.(B/L 56-2021)

(cc) "M.T.O." means the Ministry of Transportation of the Province of Ontario.

(dd) "MUNICIPALITY" means the Corporation of the City of St. Thomas.

(ee) "OFFICER" means either a member of the St. Thomas Police Force or any other person authorized by Council and charged with the enforcement of this By-Law.

(ff) "OFFICIAL SIGN" means a sign approved by the Ministry of Transportation and Communications.

(gg) "PARK" or "PARKING", when prohibited, means the standing of a vehicle, whether occupied or not, except when standing temporarily for the purpose of and while actually engaged in loading or unloading merchandise or passengers.

(hh) "PARKING METER" means a device that shall indicate thereon the length of time during which a vehicle may be parked which shall have as a part thereof a receptacle for receiving and storing coins, a slot or place in which such coins may be deposited, a timing mechanism to indicate the passage of the interval of time during which the parking is permissible and which shall also display a signal when said interval of time shall have elapsed.

(ii) "PARKING METER COVER" means a hood, bag or other covering for a parking meter that is placed over a parking meter by an authorized official to indicate that a parking meter is not to be used.

(jj) "POLICE OFFICER" means a member of the Police Force of the City of St. Thomas.

(kk) "PRIVATE ROADWAY" means any private road, lane, ramp or other means of vehicular access to or egress from a building or structure and it may include part of a parking lot.

(ll) "ROADWAY" means the part of the highway that is improved, designed or ordinarily used for vehicular traffic but does not include the shoulder, and, where a highway includes two or more separate roadways, the term 'roadway' refers to any one roadway separately and not to all of the roadway collectively.

(mm) "SIDEWALK" includes all such parts of a highway as are set aside by the Corporation for use of pedestrians or use by the general public for the passage of pedestrians.

(nn) "STAND" or "STANDING", when prohibited, means the halting of a vehicle, whether occupied or not, except for the purpose of and while actually engaged in receiving or discharging passengers.

(oo) "STOP" or "STOPPING", when prohibited, means the halting of a vehicle, even momentarily, whether occupied or not, except when necessary to avoid conflict with other traffic or in compliance with the directions of a constable or other police officer or of a traffic control sign or signal.

(pp) "TIME" means that where any expression of time occurs or where any hour or other

period of time is stated, the time referred to shall be standard time except in periods when daylight saving time is in effect, in which periods, it shall be daylight saving time.

(qq) "TRAFFIC CONTROL SIGNAL" means any device, manually, electrically or mechanically operated for the regulation or control of traffic.

(rr) "U-TURN" means the turning of a vehicle within a roadway so as to proceed in the opposite direction.

(ss) "VEHICLE" includes a motor vehicle, trailer, traction engine, farm tractor, motorcycle, road-building machine and any vehicle drawn, propelled or driven by any kind of power, including muscular power, but does not include a motorized snow vehicle, the cars of electric or steam railways running only upon rails.

(ss1) "VEHICLE OF AN ACCESSIBLE PERSON" means any vehicle displaying an identifying marker issued by the Province of Ontario. (B/L 100-2020)

(tt) "PEDESTRIAN" includes a person with a physical disability requiring a personal mobility device and a child in a baby carriage. (B/L 54-2005)

### ABBREVIATIONS

2. In the Schedules to this By-Law the following abbreviations and symbols stand for the words respectively set forth opposite thereto as follows:

- (a) Ave. - Avenue
- Blvd. - Boulevard
- Pl. - Place
- St. - Street
- Cres. - Crescent
- Ct. - Court
- Dr. - Drive
- Rd. - Road
  
- (b) mm - Millimetre
- cm - Centimetre
- m - Metre
- km/h - Kilometres Per Hour
- kg - Kilograms
  
- (c) A.M. - Ante Meridian
- P.M. - Post Meridian

### DISTANCES

3. Where a distance is used in this By-Law as part of a prohibition of parking or stopping within a specified distance of an object, structure, land or a part of a highway, such distance shall be measured;

- (a) from the projection of the nearest curblines or edge of roadway in the direction stated unless it is specifically stated otherwise, and
- (b) along the curb or edge of the roadway to a point in such curb or edge of roadway opposite such object, structure, land or part of a highway, unless the context otherwise requires, and
- (c) from such object, structure, land, or part of a highway in all directions, and
- (d) all distances/dimensions are measured in the metric measurement of metres or as otherwise indicated.

INTERPRETATION - GENERAL

4. In this By-Law,
- (a) words purporting the singular number or the masculine gender only include more persons, parties or things of the same kind than one and females, as well as males, and the converse.
  - (b) a word interpreted in the singular number has a corresponding meaning when used in the plural.
  - (c) "May" shall be construed as permissive.
  - (d) "Shall" shall be construed as imperative.

## PART "B"- GENERAL TRAFFIC

### APPLICATION

5. This Part applies to all highways under the jurisdiction of the Corporation of the City of St. Thomas.

### AUTHORITY TO ENFORCE THIS PART

6. This Part may be enforced by a police officer or municipal law enforcement officer appointed by the Council or by any person or class of persons designated pursuant to the Provincial Offences Act as a provincial offences officer for the purposes of all or any of the offences under this Part.

### AUTHORITY TO IMPLEMENT TEMPORARY PROVISIONS

7. (1)The Director of Public Works and Engineering and/or Chief of Police are hereby given authority as the occasion arises and when required in order to assist in the care of moving traffic, to set apart and indicate or designate on highways in the City space or spaces for the parking of a vehicle or vehicles by causing lines to be painted, signs to be erected or otherwise upon the pavement, curbs or surface of the roadway or immediately adjacent thereto, or on the highway or highways or portions of highways, as a temporary provision for the restriction of parking on highways or portions of highways and to make such other temporary provision for directing the traffic as may be necessary.  
  
(2)Such temporary changes shall not be effective after the next subsequent Council Meeting unless confirmed by resolution of the Council at such Meeting, which resolution shall stipulate the length of time such change(s) shall be in effect.  
  
(4)Cargo power assisted bicycles are permitted in the City of St. Thomas as defined and limited by Ontario Regulation 141/21: Pilot Project – Cargo Power-Assisted Bicycles under the Highway Traffic Act. (B/L 56-2021)

### PART SUBJECT TO THE HIGHWAY TRAFFIC ACT

8. The provisions of this Part are subject to the provisions of The Highway Traffic Act.

### DISPLAYING FOR SALE

9. No person shall park any vehicle on any highway for the purpose of displaying the same for sale.

### EMERGENCY FIRE REGULATIONS

10. No driver of any vehicle shall drive his vehicle within 150 metres of any building which is on fire; nor shall he drive his vehicle over or across any line of a hose laid by the Fire Department, and at the directive of the Fire Chief, the Police Department shall place signs on the highway on which the building on fire is situated, and any adjoining highways which may be deemed necessary for the purpose, closing such parts of highways to traffic until the fire is out, and no driver of any vehicle shall pass such sign or approach nearer to the fire than such sign.

### EXEMPTION OF MUNICIPAL VEHICLES

11. Sections 19 to 28 and Section 33 of this By-Law do not apply to vehicles of the Corporation where such vehicles are actually engaged in the performance of cleaning, maintenance, repair, construction, snow removal or other work on any highway.

### FUNERALS AND PARADES

12. No person shall drive any vehicle, except emergency vehicles, between the vehicles in any duly authorized parade or funeral procession on any highway, provided the vehicles in such parade or procession are properly designated.

INTERFERENCE WITH SIGNS AND PARKING METERS

13. No person shall alter, deface, remove or destroy any sign erected by the City or any pavement lines or other marks for guiding the parking of vehicles or the regulations of traffic, or deface, injure, tamper with, open, wilfully break, destroy or impair the usefulness of any parking meter, and no person shall alter, interfere with, or change the position of any such sign, line or other mark or parking meter, unless he has been duly authorized to do so.

OBEDIENCE TO PARKING METERS, SIGNS, TRAFFIC REGULATIONS AND SIGNALS

14. It shall be the duty of all persons using the highways to observe the directions indicated by all permanent or temporary signs parking meters, traffic regulations and signals erected or placed for the purpose of regulating or directing traffic.

PUBLIC PROPERTY CONDUCT

15. No person shall:
  - (a) engage in any game or sports activity upon a roadway or sidewalk, and no person upon roller skates, in-line skates or sleigh, toboggan, express wagon or riding in by means of any coaster, skateboard, toy vehicle or similar device shall go upon any roadway or sidewalk without due care and attention, and without reasonable consideration for others using the highway or sidewalk.
  - (b) either in person or by permitting others without lawful authority conduct any activity which interferes with public travel or use of any sidewalk or highway. (B/L 145-95)
  - (c) distribute any paper advertisement by scattering, throwing or dropping them on any road, street square, alley, lane, bridge or other public place within the City.
  - (d) place any materials for building private works on any public right of way.
  - (e) track or spill any mud, gravel, or site material onto a road, sidewalk or right of way.
  - (f) construct any addition, or have an obstruction that projects over, or onto any public right of way and any person so doing shall immediately remove the structure when notified by a City official to do so.
  - (g) excavate in any right of way without approval of the City through a contract or Right of Way Permit.
  - (h) set up temporary overnight shelters including but not limited to tents, lean-to's, on public land not designed or permitted for human habitation.
  - (i) store or leave unattended personal property on public property unless in a designated area.
  - (j) blow, rake or deposit leaves or grass clippings onto a road or sidewalk.

PROHIBITION OF REPAIRING, WASHING, WAXING OR GREASING OF VEHICLES

16. No person shall make use of any roadway for the purpose of washing, waxing, greasing or repairing any vehicle, except such emergency repairs as are necessary to enable the vehicle to be removed from the highway, and disabled vehicles shall be removed or caused to be removed from the highway by the driver or owner without delay.

RULES OF THE ROAD NOT PROVIDED FOR IN THE HIGHWAY TRAFFIC ACT

17. No person shall, either by himself or by permitting others without lawful authority, operate a motor vehicle or bicycle within, upon, across or along any sidewalk, path or boulevard except:

(a) a motorized wheelchair shall be permitted;

(b) at a driveway;

(c) a bicycle with a wheel or wheels less than 510 mm in diameter with a tire size of 510 mm X 45 mm. (B/L 92-95)

UNAUTHORIZED SIGNS

18. No person shall place, maintain or display on any highway, any unauthorized device which is an imitation of, or purports to be, or resembles any official sign or signal, or which purports to direct parking or the movement of traffic or the actions of operators of vehicles. Any such device shall be deemed a public nuisance and any Police or other Officer authorized to enforce this By-Law, may remove the same without notice.

## REGULATED PARKING

### GENERAL PARKING REGULATIONS

19. No person shall stop or park a vehicle:
- (a) on any sidewalk, crosswalk or boulevard;
  - (b) in front of or within 1 metre of any lane, driveway or alley entrance;
  - (c) except at points where parking is otherwise designated, with the right hand wheels of the vehicle at a greater distance from the curblines than 0.3 of a metre, or in winter, subject to Paragraph 5 of this section, as nearly within such distance as the conditions of the highway permit;
  - (d) on the roadway side of a vehicle stopped or parked at the edge or curb of a highway;
  - (e) at the edge or curb on the left side of the roadway having regard to the direction such vehicle was proceeding except where parking is permitted on the left-hand side of the roadway of a highway designated for one-way traffic;
  - (f) in such position as to obstruct traffic;
  - (g) within 8 metres of any Fire Hall on the side of the highway on which the Fire Hall is located or within 30 metres of such Fire Hall on the opposite side of the roadway;
  - (h) on any street within 9 metres of the production of the curblines of any intersecting street except where such intersection is visibly and lawfully designated as a "Bus Stop" at which intersection all vehicles shall be parked in accordance with the instructions set out on the designating sign or signs;
  - (i) on any bridge, subway and/or any approach thereto;
  - (j) within 3 metres of the point of the curblines which is nearest any fire hydrant;
  - (k) within 2 metres of the space on the same side of the highway directly in front of the entrance to church, hospital, hotel, theatre, hall or other public building where large numbers of people assemble, except while actually taking on or discharging passengers, other than a bus, in a bus stop, or other than a taxi-cab in a taxi-cab stand, when any such stop or stand has been officially designated and appropriately signed.
  - (l) within 15 metres of an intersection with Signal Light Traffic Control System installed.
  - (m) within 15 metres of the nearest rail of a level Railway Crossing.
  - (n) in a position or place that prevents or is likely to prevent the removal of any vehicle already parked on the highway.
  - (o) on both sides of a highway within 15 metres of a Crosswalk or a Pedestrian Crossover.  
(B/L 20-18)

### PARKING OF HEAVY TRUCKS AND BUSES

20. (1) No person shall park a heavy truck, or a bus, or a school bus, or allow a heavy truck, or a bus, or a school bus to stand on any highway in any residential zone, or on any highway in any commercial zone.
- (2) The provisions of subsection 1 of this section do not apply to prohibit the parking or standing of any heavy truck upon a highway in any residential zone or in any commercial zone, while the operator thereof is actually engaged in the delivery of goods or services to any premises within any such zone, or to prohibit the parking or standing of any bus or school bus upon a highway in any residential zone or in any

commercial zone, while the operator thereof is actually engaged in the embarking or disembarking of passengers within any such zone.

#### SPECIFIC PARKING REGULATIONS

21. When appropriate signs have been erected and are on display,
- (a) no person shall park a vehicle between 8:30 a.m. and 4:30 p.m. upon the side of the street adjacent to any school property;
  - (b) no person shall park a commercial motor vehicle or allow a commercial motor vehicle to stand at any time, in any of the following places:

TALBOT STREET - SOUTH SIDE - FROM PRINCESS AVENUE TO MOORE STREET

- (c) No person shall stop a vehicle between 8:00 a.m. and 9:00 a.m. or between 3:00 p.m. and 4:00 p.m., Monday to Friday, upon the side of the street adjacent to any school. (B/L 52-2004)

#### SPECIAL PARKING

22. Courthouse Area Restricted Neighbourhood Parking Only.
- (a) Interpretation of This section only applies to highways under the jurisdiction of the City.
  - (b) Issuance of Permits  

The Director of Environmental Services or his designate is to issue on street parking permits on behalf of the City in accordance with this section.
  - (c) Applicability  

The on-street parking permits shall only apply to:

    - (1) Roads designated in Schedule (III) of the Traffic and Parking by-law 45-89
    - (2) Other roads determined by the Director of Environmental Services from time to time
  - (d) Classes of Vehicles  
    - (1) Permits may be issued under this section only for vehicles in the following class:
      - (a) Passenger motor vehicles;
      - (b) Motorcycles and scooters;
      - (c) Vans panel trucks, pick-up trucks or taxi cabs where the vehicles are the primary means of family transportation for the permit holder, but no permit shall be issued in respect to a vehicle that is more than 5.5 meters in length or which has a registered gross weight of more than 3,000 kilograms.
      - (d) On-street parking permits will not be issued for campers, camper trailers, recreational vehicles, motor homes, trailers, boats or other recreational vehicles mounted on trailers.



(e) Courthouse Area On-Street Parking Permit Application

(1) Applicants for an on-street parking permit must submit the following information:

(a) Name, address, telephone number and a copy of a valid vehicle ownership with an address in the Courthouse area.

(b) Only residents whose address fronts the roads out lined below will be issued on-street parking permits.

<u>Street</u>	<u>From</u>	<u>To</u>
Centre Street	Stanley Street	Hincks Street
Walnut Street	Church Street	Stanley Street
Stanley Street	Centre Street	Farley Place
William Street	Centre Street	Stanley Street
Queen Street	Centre Street	Wellington Street
Metcalf Street	Centre Street	Prince Albert Street
Elgin Street	Centre Street	Dennison Avenue
Hincks Street	Centre Street	Roseberry Place
Crocker Avenue	St. Annes Place	Wellington Street
St. Annes Place	Stanley Street	Elgin Street
Wellington Street	Stanley Street	Hincks Street
Gladstone Avenue	Stanley Street	Hincks Street
Roseberry Place	Elgin Street	Hincks Street
Dennison Avenue	Elgin Street	North End
Drake Street	Stanley Street	Metcalf Street
Victoria Street	Stanley Street	Metcalf Street
Prince Albert Street	Margaret Street	Metcalf Street
Isabel Street	Drake Street	South End
Margaret Street	Stanley Street	South End

- (f) Designated Restricted Neighbourhood Parking Only Streets
- (1) Schedule (III) of the Traffic and Parking By-law 45-89 shall designate the roads where on-street permit parking is available.
  - (2) Despite being designated in Schedule (III), parking prohibitions and regulations set out in other schedules continue to apply, except where they directly conflict with the parking permitted under this section.
- (g) Issuance of Permits
- (1) Upon acceptance of an application a maximum of two (2) hanging on-street parking permits for guests / visitors, as well as the registration vehicle(s) license plate(s) into the City on street parking database shall be issued to residences fronting the streets outlined in section (e) subsection 1(b) of the Special Parking section of the Traffic and Parking By-law 45-89.
  - (2) Permits will be issued to residents at no cost on an annual basis.
  - (3) Residents will need to renew their hanging visitor parking permits on Jan 1<sup>st</sup> of every year.
  - (4) The on-street parking permit allows residents and or their guests to park on any highway at the side and between the limits set out respectively in Columns 1, 2, and 3 of Schedule III to this By-Law during the times or days set out in Column 4 of the said Schedule for a period no longer than that set out in Column 5 of the said Schedule and does not permit residents to park overnight during the winter maintenance period (Nov 15 – Mar 15) (B/L 35-2015)
- (h) Refusal/Appeal
- (1) Where a person is refused an on-street parking permit because they do not meet the application criteria, the applicant may apply in writing to the Director of Environmental Services or his designate, to review the decision with supporting documentation of how they meet the application criteria. Should the Director or his designate not change their decision, the applicant shall be entitled to make an appeal in writing to Council.
- (i) Revocations/Cancellations
- (1) The Director of Environmental Services or his designate may revoke or suspend the issuance of permits when he deems it necessary to do so to ensure public safety.
  - (2) The Director of Environmental Services or his designate may revoke or cancel any permit when a permit was obtained through the submission of false , misleading or fraudulent information,
- (j) Fees
- (1) The fee for the re-issuance of lost or damaged on-street visitor parking permits shall be \$25.00 plus HST.
- (k) Conditions of On-street Parking Permit
- (1) Whenever a motor vehicle is parked in accordance with a permit issued under this section, the permit shall be clearly displayed in the windshield of the vehicle.
  - (2) A person displaying a proper on-street parking permit parking on a permit parking

road is subject to all parking prohibitions, including temporary restrictions that may be imposed to facilitate snow removal operations.

(3) *(Repealed by By-Law 35-2015)*

(4) On-street permit parking is only permitted on streets found in Schedule (III) of the Parking and Traffic by-law 45-89.

(5) Despite having a permit for the road no person shall park a motor vehicle on any highway at the side and between the limits set out respectively in Columns 1, 2, and 3 of Schedule III to this By-Law during the times or days set out in Column 4 of the said Schedule and does not permit residents to park overnight during the winter maintenance period (Nov 15 – Mar 15). (B/L 35-2015)

(l) Offence

(1) Every person who contravenes any provision of this section is guilty of an offence.

The owner of a vehicle may be charged with and convicted of a parking or other offence under this section for which the driver of the vehicle is subject to be charged unless at the time of the offence the vehicle was in the possession of some one person other than the owner without the owner's consent.

#### MAXIMUM PARKING TIME LIMITS

23. (1) No person shall park or allow to stand a non-commercial motor vehicle for a longer period than five (5) hours upon any part of any Highway in the City of St. Thomas between the hours of 6:00 a.m. to 12:00 midnight. (B/L 26-95)

(2) No person shall park or allow to stand a commercial vehicle for a longer period than two (2) hours upon any part of any Highway in the City of St. Thomas.

#### OVERNIGHT PARKING ON CITY STREETS

24. (1) Notwithstanding any other provisions of this Part, no person shall park a vehicle or allow to stand a vehicle upon any part of any street in the City of St. Thomas between the hours of 2 o'clock a.m. and 6 o'clock a.m. from November 15th to March 15th of the following year. (B/L 29-22)

(2) Section 24.(1) shall not apply to vehicles provided the owner of such vehicle has obtained a valid Overnight Parking Permit from the Director of Public Works and Engineering. Such permit shall be issued upon payment of an annual fee of SEVENTY-FIVE DOLLARS (\$75.00) for each such vehicle. Single use, nightly guest permits are available in limited quantities of five (5) at a fee of FOUR DOLLARS (\$4.00) per temporary permit. (B/L 62-21)

#### PARKING ON ONE-WAY STREETS

25. Where a street has been designated pursuant to this by-law as a one-way street and parking is permitted on both sides of such one-way street, no person shall park a vehicle on the left hand side of such street unless the left hand wheels of the vehicle are not more than 0.3 of a metre from the curb line, or in winter, as nearly within the distance as the conditions of the highway permit. (B/L 115-89)

#### NO STOPPING

26. Where authorized signs are erected and are on display no person shall stop a vehicle on any highway at the side and between the limits set out respectively in Columns 1, 2 and 3 of Schedule I to this By-Law during the prohibited times or days set out in Column 4 of the said Schedule.

NO PARKING

27. Where authorized signs are erected and are on display no person shall park a vehicle on any highway at the side and between the limits set out respectively in Columns 1, 2 and 3 of Schedule II to this By-Law during the prohibited times or days set out in Column 4 of the said Schedule.

RESTRICTED PARKING

28. Where authorized signs are erected and are on display or where approved parking meter stickers are affixed to parking meters, no person shall park a vehicle on any municipal parking lot or any highway at the side and between the limits set out respectively in Columns 1, 2 and 3 of Schedule III to this By-Law during the times or days set out in Column 4 of the said Schedule for a longer period than that set out in Column 5 of the said Schedule. (B/L 32-22)

## TRAFFIC REGULATIONS

### THROUGH HIGHWAYS AND STOP SIGNS

29. (1) The highways set out in Column 1 of Schedule IV to this By-Law, between the limits set out in Column 2 of said Schedule, are, except as provided in subsection 3 of this section, hereby designated as Through Highways.
- (2) The intersections set out in Column 1 of Schedule IVA to this By-Law are designated as intersections where Stop Signs shall be erected at the locations shown in Column 2 of said Schedule IVA.
- (3) The designation in subsection 1 of this section, of a highway or part of a highway as a Through Highway shall not include any intersection thereon where the road intersected is a King's Highway or where traffic control signals are installed.

### YIELD SIGNS

30. The intersections set out in Column 1 of Schedule V to this By-Law are designated as intersections where yield right-of-way signs shall be erected at the locations shown in Column 2 of said Schedule.

### DESIGNATED ONE-WAY STREETS

31. (1) The highways set out in Column 1 of Schedule VI to this By-Law between the limits set out in Column 2 of the said Schedule are hereby designated for one-way traffic only in the direction set out in Column 3 of the said Schedule.
- (2) Each designation made by Subsection 1 of Schedule VI shall be effective upon the erection of authorized signs.

### MAXIMUM SPEEDS

32. The 50 km maximum speed shall not apply when any highway or portion of a highway set out in Column 1 and 2 of Schedule VII is marked in compliance with the regulations of The Highway Traffic Act, the maximum rate of speed thereon shall be the rate of speed set out opposite thereto in Column 3 as set out in Schedule VII of this By-Law.

### U-TURNS

33. When authorized signs have been erected and are on display, no person shall make a U-Turn on any highway set out in Column 1 between the limits set out in Column 2 of Schedule VIII of this By-Law.

### PROHIBITED TURNS

34. Where appropriate signs are erected and are on display no vehicle in any intersection or portion of highway set out in Column 1 of Schedule IX to this By-Law proceeding in the direction or emerging from a property set out in Column 2 of the said Schedule, shall be turned in the direction set out in Column 3 of the said Schedule, during the times or days set out in Column 4 of the said Schedule.

### BLOCKING OF SIGNALIZED INTERSECTIONS

35. (1) No driver or operator of a vehicle, when approaching a green signal light at an intersection, shall enter the intersection unless traffic in front of him is moving in a manner that would reasonably lead him to believe he can clear the intersection before the signal light turns red.
- (2) Subsection 1 of this section does not apply to the driver or operator of a vehicle who enters an intersection for the purpose of turning to the right or left into an intersecting highway and signals his intentions to make such turn prior to entering the intersection.

### PERMITTED MOVEMENTS

36. Where authorized signs are erected and are on display, a person operating a vehicle in any intersection or portion of highway set out in Column 1 of Schedule IX-2 to this By-Law proceeding in the direction or emerging from a property set out in Column 2 of the said Schedule, shall proceed only in the direction set out in Column 3 of the said Schedule, during the times or days set out in Column 4 of the said Schedule.

### LOADING AND UNLOADING ZONES

37. Where authorized signs are erected and are on display no person shall park a vehicle or allow a vehicle to stand anytime except while actually engaging in loading or unloading on any highway between the limits set out respectively in Column 1 and Column 2 of Schedule X to this By-Law during the time or days set out in Column 3 of the said Schedule for a longer period than that set out in Column 4 of the said Schedule.

### LOAD LIMITS, OVERLOAD AND DIMENSIONS

38. (1) Subject to subsections 5, 6 and 7 of this section, during the months of March and April, no person shall operate or draw a commercial motor vehicle or trailer, other than a public vehicle or a vehicle referred to in subsection 2 of this section upon any designated highway in the City of St. Thomas where the weight upon an axle exceeds 5000kg.

- (2) Subject to subsections 5, 6 and 7 of this section during, the months of March and April,
- (a) no two axle tank-truck, which is used exclusively for the transportation of liquid or gaseous heating fuel,
  - (b) no two axle truck used exclusively for the transportation of livestock feed and,
  - (c) no vehicle transporting live poultry,

shall be operated upon any designated highway in the City of St. Thomas where the weight upon an axle exceeds 7500 kg.

- (3) Subject to subsections 5, 6 and 7 of this section, during the months of March and April, no vehicle having a carrying capacity in excess of 1000 kg, other than a motor vehicle or trailer shall be operated upon any designated highway in the City of St. Thomas where the weight upon any mm in the width of a tire exceeds 5 kg.

- (4) Subsections 1, 2 and 3 of this section do not apply to,

- (a) those portions of highway listed in Column 1 of Schedule XI between the limits as shown in Column 2.
- (b) vehicles operated by or on behalf of the City of St. Thomas where such vehicles are engaged in highway maintenance, including the carriage and application of abrasives or chemicals to the highway, the stockpiling of abrasives or chemicals for use on a highway or the removal of snow from the Highway.
- (c) vehicles used exclusively for the transportation of milk.
- (d) fire apparatus.
- (e) vehicles operated by or on behalf of a municipality transporting waste, or
- (f) Public Utility emergency vehicles.

- (5) The Director of Public Works and Engineering may, upon application in writing, grant a permit for the moving of heavy vehicles, loads, objects or structures in excess of the dimensional limits and weight limits as set out in the Highway Traffic Act.

- (6) The permit may be a general or may limit the time and the particular Highway that might be used, and may contain conditions relating to the protection of persons and property from injury or damage and may require a Bond or security sufficient to cover the cost of repairing any possible damage to the Highway.

- (7) The owner, operator or mover of a heavy vehicle, load, object or structure in respect of which a permit is granted under this section is nevertheless responsible for all damages that may be caused to the Highway.

- (8)Where authorized signs are erected and are on display, no person shall operate a vehicle, or combination of vehicles, or any class thereof, having an unloaded weight of at least 4.6 metric tonnes, upon any highway between the limits set out respectively in Column 1 and 2 of Schedule XIA to this By-Law. (B/L 142-98)

#### WEIGHT OF VEHICLES OVER BRIDGES

39. No person shall operate a vehicle, or combination of vehicles, or any class thereof, whether empty or loaded, over any bridge designated in Schedule XIB when a notice of the maximum weight permitted, legibly printed, is posted in a conspicuous place at each end of the bridge. Within Schedule XIB, Column 1 shall show the Name of the Bridge, Column 2 shall show the Location, Column 3 shall show the Weight Limit and Column 4 shall show the Year of Appraisal. (B/L 107-2004)

#### BUS STOPS

40. (1) No person operating a bus over any highway in the City of St. Thomas shall take on or discharge passengers except on the right hand side of the bus and at a point authorized as a "Bus Stop". (B/L 115-89)
- (2) When an authorized Bus Stop Sign is on display, no person shall stand a vehicle any closer than 15 meters before the said sign.

#### PROVISIONS FOR TAXI-CAB STANDS

41. (1)Taxi-cab Stands shall be permitted on streets, exclusive of Talbot Street. For each parking space designated as a taxi-cab stand, the owner/operator shall pay the Treasurer of the Corporation an annual rental charge as determined by Council for each taxi-cab stand, subject to the right of the Corporation to terminate such rental upon thirty (30) days' notice in writing delivered to the owner/operator by Registered Post at his last known address, and no person shall park a vehicle, other than a taxi-cab waiting for hire or engagement, at any stand designated as a Taxi-cab Stand by Council.
- (2)Stands for Taxi-cabs are hereby authorized and assigned on the highways, at the side and at the locations set out respectively in Columns 1, 2 and 3 of Schedule XII of this By-Law for the number of Taxi-cabs permitted as set out in Column 4 of said Schedule and for use between the hours set out in Column 5 of the said Schedule.

#### SCHOOL BUS LOADING ZONES

42. (1)The highways or portions of highways set out in Column 1 of Schedule XIII to this By-Law on the side set out in Column 2 of the said Schedule between the limits set out in Column 3 of the said Schedule and at the school or institution set out in Column 4 of the said Schedule are hereby designated as School Bus Loading Zones.
- (2)Each of the designations referred to in Schedule XIII shall not become effective until the highways or portions thereof are marked to comply with the Regulations made under The Highway Traffic Act.
- (3)When a School Bus Loading Zone has been established and signs have been erected and are on display, no person operating a School Bus shall park the bus in the vicinity of a school except within a School Bus Loading Zone.

#### COMMUNITY SAFETY ZONES

43. (1)The highways or portions of highways set out in Column 1,2 and 3 of Schedule XIII A to this By-Law are hereby designated as Community Safety Zones during the times or days as set out in Column 4 of Schedule XIII A. (B/L 68-2020)
- (2)Each of the designations referred to in Schedule XIII A shall not become effective until the highways or portions thereof are marked to comply with the Regulations made under The Highway Traffic Act.

## PROVISIONS FOR PARKING METERS

### PARKING TIMES

44. No driver of a vehicle shall park such vehicle in a parking meter zone between the hours of 9:00 a.m. and 6:00 p.m., Mondays to Saturdays inclusive, except on Fridays between 9:00 a.m. and 9:00 p.m. and, except when such days are legally and lawfully proclaimed holidays, unless the driver of such vehicle deposits in the parking meter provided for the parking space the sums as indicated in Columns 1 and 2 of Schedule XIV and activates the meter.

### MAXIMUM PARKING LIMIT ON METER

45. (1) No driver of a vehicle shall allow such vehicle to remain parked for a longer period than that for which payment has been made in the form of coins deposited in the parking meter or meters, provided, however, that this shall not prevent the driver of the vehicle from using the unexpired time remaining in the meter from its previous use without depositing a coin therein.
- (2) No driver of a vehicle shall allow such vehicle to remain in a parking space for a longer period than the maximum time permitted on the parking meter.

### PARKING METER COINAGE

46. (1) No person shall deposit or cause to be deposited in any parking meter any slug or other substitute for coinage of the Dominion of Canada or the United States of America.
- (2) No driver of a vehicle shall park such vehicle in such a manner that it is not wholly within an area designated as a parking space, and if the vehicle is of such length as to prevent it from being parked within one parking space, then the person parking same shall make the necessary deposit of coins in the parking meter for the adjoining parking space.

### PARKING PROCEDURES AT METER

47. No driver of a vehicle shall park such vehicle in a parking space unless the front and rear of such vehicle is alongside or as close as is practicable to the parking meter provided for such space.

### PERMIT PARKING AT METERS

48. The depositing of coins in parking meters shall not apply for the parking of any commercial vehicle, public service vehicle, or publicly-owned vehicle in any metered parking space, or for the parking of any other vehicle in any metered parking space, or for the parking of any other vehicle in any metered parking space on Municipal Parking Lots only, provided that, in each case, there shall be visibly attached to such vehicle a currently valid parking permit issued by the Director of Public Works and Engineering of the City of St. Thomas permitting parking in a metered parking space as aforesaid without depositing coins in a parking meter.

### PARKING METER LOCATIONS

49. The following highways or parts of highways set out in Column 1 of Schedule XV of this By-Law are designated as parking meter zones between the limits set out in Column 2 of Schedule XV.

### PARKING METER RATES

50. The Parking Meter Rates, as set out in Column 2 of Schedule XIV of this By-Law for the type of Parking Meter set out in Column 1 shall be the parking rates for on-street parking as approved by Council.

### PRIVATE, PUBLIC AND COMMERCIAL PARKING PERMITS AND FEES

51. (1) The Director of Environmental Services of the City of St. Thomas, is authorized to



issue a permit to any person or company applying for same, upon payment of the fee set forth in Schedule XVII, permitting such person or company, during the currency of such permit, to park their motor vehicle for a period not exceeding the maximum time permitted, upon any highway in any metered parking space or reserved parking space thereon, and in no other parking space, without depositing coins in any parking meter or machine established for use in connection with such space, provided such permit, during the time of such parking, is visibly attached to such vehicle.

- (2) Permits allowing the parking of motor vehicles or any class or classes thereof on the highways or parts thereof designated in Schedule XV of this by-law may be purchased on application to the Director of Environmental Services upon the payment of the fee set forth in (1) above for the parking location designated on the permit and not otherwise and subject to availability of space designated for permit parking.
- (3) All permits shall commence on the 1st day of January in each year, or on such later date in each year that corresponds to the date of purchase thereof, and all permits shall expire on the 31st day of December in each year.
- (4) Any permit may be cancelled at any time on authority of the Director of Environmental Services and in the event of cancellation a refund shall be made equal to the current monthly permit fee times the number of months and part month remaining in the unexpired portion of the permit period.
- (5) All Parking Permits, as issued by the Director of Environmental Services for the City of St. Thomas, shall be displayed prominently in the front windshield of the motor vehicle.
- (6) No person shall park a motor vehicle without a valid permit being displayed, as issued by the Director of Environmental Services, between the hours of 7:00 a.m. and 5:00 p.m., Monday to Friday during the school year (September 1 to June 30, inclusive) in any of the following places:

GLADSTONE AVENUE – NORTH SIDE – FROM ELGIN STREET TO HINCKS STREET, WITHIN THE BOULEVARD AREA. (B/L 50-2004)

COMMERCIAL AND PUBLICLY OWNED VEHICLES IN PARKING SPACES WITH PARKING METERS

52. (1) Sections 44, 45 and 46 shall not apply to private vehicles, commercial vehicles, or service vehicles provided the owner of such vehicle has obtained a Universal Parking Meter Permit from the Director or Public Works and Engineering and has the same affixed to the windshield of said vehicle. Such permit shall only be valid in any on street or off street metered parking space with the exception of the parking metered spaces located on Talbot Street. Such permit shall be issued upon payment of an annual fee of Three Hundred and Sixty-Five Dollars (\$365.00) for each such vehicle. (B/L 8-93)
- (2) Sections 44, 45 and 46 shall not apply to publicly-owned vehicles provided the owner of such vehicle has obtained a Parking Meter Permit from the Director of Public Works and Engineering and has the same affixed to the windshield of said vehicle. Such permit shall be issued upon payment of an annual fee of One Hundred Dollars (\$100.00) for each such vehicle.

SPECIAL PARKING PERMIT/FEES FOR METER

53. When, for any purpose, a permit is lawfully secured for the occupation of a part of the highway for any period of time longer than that which a vehicle is authorized to occupy it in accordance with this By-Law and where such occupation obstructs or prevents the use or the safe use of any metered parking space, the person securing such permit will pay to the City Treasurer, for the period that such space is so occupied, the following fee:

Five Dollars (\$5.00) per day or any fraction thereof, or Twenty-five Dollars (\$25.00) per week.

TRANSFER FEE FOR PARKING PERMIT

54. For the transfer of a permit issued pursuant to the provisions of the preceding sections 48, 51 and 52, a fee of TWO DOLLARS (\$2.00) shall be payable to the City Treasurer.

## **PART "C" - PARKING OF VEHICLES ON MUNICIPAL PARKING LOTS**

### **PARKING ON MUNICIPAL PARKING LOTS**

55. (1) No person shall park a vehicle on a municipal parking lot where parking spaces are clearly designated in such a manner as to occupy more than one parking space or project beyond such parking space into the travelled portion of such lot.
- (2) No person shall leave a commercial vehicle parked or standing in any parking area owned or leased by the City for such purposes for any period of time in excess of ninety (90) minutes.
- (3) Subject to subsection 4, no person shall park a vehicle in any non-permit parking area owned or leased by the City for public parking purposes for any period in excess of twenty-four (24) hours. (B/L 32-22)
- (4) Where a sign, erected in any area in a Municipal Parking Lot, reserves parking in such area, or indicates that parking is permitted only with a permit, no person shall park a vehicle in such area, unless a paid, valid permit for such municipal parking lot, issued by the Director of Public Works and Engineering, is electronically registered or visibly displayed through the windshield to a person outside the vehicle. (B/L 32-22)
- (5) *(Repealed by By-Law 115-89)*

### **DESIGNATION OF MUNICIPAL PARKING LOTS**

56. The lands acquired or established for the parking of vehicles, and any buildings and structures acquired or erected for or in connection with the parking of vehicles thereon, shall be deemed to be a highway for the purposes of The Municipal Act and applies to such land, buildings and structures set out in Schedule XVI to this By-Law and designated as Municipal Parking Lots under the names set out in Column 2 of said Schedule, and operating during the times and days as set out in Columns 3 and 4 of said Schedule. (B/L 83-2001)

### **PARKING RATES FOR MUNICIPAL PARKING LOTS**

57. The parking rates for the Municipal Parking Lots as set out in Column 1 of Schedule XVII of this by-law shall be the rates as approved by Council and are set out in Columns 3 and 4 of said Schedule.

### **PARKING METER COINAGE**

58. (1) No person shall deposit or cause to be deposited in any parking meter any slug or other substitute for coinage of the Dominion of Canada or the United States of America.
- (2) No driver of a vehicle shall park such vehicle in such a manner that it is not wholly within any area designated as a parking space, and if the vehicle is of such length as to prevent it from being parked within one parking space, then the person parking same shall make the necessary deposit of coins in the parking meter for the adjoining parking space.

### **PERMIT PARKING AT METERS**

59. The depositing of coins in parking meters shall not apply for the parking of any commercial vehicles, public service vehicle, or publicly-owned vehicle in any metered parking space or for the parking of any other vehicle in any metered parking space on Municipal Parking Lots only, provided that, in each case, there shall be visibly attached to such vehicle a currently valid parking permit issued by the Director of Public Works and Engineering of the City of St. Thomas permitting parking in a metered parking space as aforesaid without depositing coins in a parking meter.

PRIVATE, PUBLIC AND COMMERCIAL PARKING PERMITS

60. (1)The Director of Public Works and Engineering of the City of St. Thomas is authorized to issue a permit to any person or company applying for same, upon payment of the fee set forth in Schedule XVII, permitting such person or company, during the currency of such permit, to park their motor vehicle for a period not exceeding the maximum time permitted, upon any Municipal Parking Lot in any metered parking space, without depositing coins in any parking meter or machine established for use in connection with such space, provided such permit, during the time of such parking, is visibly attached to such vehicle.
- (2)Permits allowing the parking of motor vehicles, or any class or classes thereof, on any municipal parking lot designated in Schedule XVI of this by-law, may be purchased on application to the Director of Public Works and Engineering upon the payment of the fee set forth in subsection 1 for the parking location designated on the permit and not otherwise and subject to availability of space designated for permit parking.
- (3)All permits shall commence on the 1st day of January in each year, or on such later date in each year that corresponds to the date of purchase thereof, and all permits shall expire on the 31st day of December in each year.
- (4)Any permit may be cancelled at any time by the Director of Public Works and Engineering and in the event of cancellation a refund shall be made equal to the current monthly permit fee times the number of months and part month remaining in the unexpired portion of the permit period.

## **PART "D" - PARKING ON PROPERTY OF MUNICIPALITY OR LOCAL BOARD**

### **DEFINITIONS**

61. In this Part, "owner" when used in relation to property means,
- (a) the registered owner of the property,
  - (b) the registered owner of a condominium unit, whose consent shall extend only to the control of the unit of which he is owner and any parking spaces allotted to him by the condominium corporation or reserved for his exclusive use in the declaration or description of the property,
  - (c) the spouse of a person described in paragraph (a) or (b),
  - (d) where the property is included in a description registered under the Condominium Act, the board of directors of the condominium corporation,
  - (e) a person authorized in writing by the property owner as defined in paragraph (c) or (d) to act on the owner's behalf for requesting the enforcement of a by-law passed under this paragraph.

### **PROHIBITED PARKING**

62. When authorized signs are erected and are on display or where approved parking meter stickers are affixed to parking meters (B/L 150-97), no person shall park or leave a vehicle:
- (a) except in compliance with all signs and instructions,
  - (b) where vehicle spaces are clearly designated, in such a manner as to occupy more than one parking space or project beyond such parking space into the travelled portion of any parking lot,
  - (c) in any location upon any property, other than an area designated for parking of vehicles,
  - (d) subject to (e), for any period in excess of twenty-four hours,
  - (e) where such vehicle is a commercial vehicle, for any period of time in excess of ninety (90) minutes,
  - (f) *(Repealed by By-Law 100-2020)*

### **ERECTION AND MAINTENANCE OF AUTHORIZED SIGNS**

63. The Director of Public Works and Engineering shall be responsible for directing the erection and maintenance of authorized signs and for the removal of authorized signs where a sign ceased to be required.

### **INTERFERENCE OR OBSTRUCTION WITH AUTHORIZED SIGNS**

64. No person shall move, remove or interfere with any authorized sign or obstruct a view of an authorized sign.

### **UNAUTHORIZED SIGNS**

65. No person shall erect or maintain any sign upon any property owned or occupied by the municipality or any local board thereof, which may conflict or be confused with an authorized sign.

## **PART "E" - FIRE ROUTES**

### **FIRE ROUTE DESIGNATIONS**

66. Each private roadway in respect of which an agreement with The Corporation of the City of St. Thomas in Schedule XVIII is entered into by the owner of the roadway and along which authorized signs are erected, is hereby designated as a fire route.

### **PROHIBITED PARKING**

67. Where authorized signs are erected and are on display, no person shall park a vehicle along a fire route.

### **ERECTION AND MAINTENANCE OF AUTHORIZED SIGNS**

68. The Director of Public Works and Engineering shall be responsible for directing the erection and maintenance of authorized signs along private roadways designated as fire routes and for the removal of authorized signs where a private roadway ceases to be a fire route.

### **INTERFERENCE OR OBSTRUCTION WITH AUTHORIZED SIGNS**

69. No person shall move, remove or interfere with an authorized sign along a fire route or obstruct a view of an authorized sign along a fire route.

### **UNAUTHORIZED SIGNS**

70. (1) No person shall erect or maintain along a fire route any sign which may conflict or be confused with an authorized sign.
- (2) No person shall erect or maintain an authorized sign, or facsimile thereof, along any private roadway whether a fire route or not, except under the authority of this by-law

## PART "F" – PARKING FOR THE ACCESSIBLE PERSONS

### ON-STREET PARKING FOR THE ACCESSIBLE PERSONS

#### 71. Parking Space for the accessible persons (Schedule XIX)

(1). Notwithstanding the provisions of this or any other by-law, no person shall park, stand, stop or leave a motor vehicle on any highway at the side and between the limits set out respectively in Columns 1, 2, 3 and 4 of Schedule XIX to this By-Law for a period no longer than that set out in Column 5 of said schedule except a motor vehicle,

- a) that is operated by or carries an accessible person, and
- b) that is identified by a current original identifying marker; and
- c) that is parked entirely within a designated parking space.

### OFF-STREET PARKING FOR THE ACCESSIBLE PERSONS

#### 72. Official Sign (Schedule XIXA)

(1). In this Part, "official sign" means a sign in the form set out in Schedule XIXA of this by-law.

#### Designation of Parking Spaces

(2). (a) Where in a public parking lot or facility one or more parking spaces are intended for the sole use of a vehicle of an accessible person, the owner or operator of the public parking lot or facility shall identify each such parking space by erecting an official sign in such a manner that the official sign shall be clearly visible to the operator of any vehicle approaching or entering such parking space. The official sign shall be erected on a post secured in the ground or on a wall. The official sign shall be at the front of the parking space in the middle so that the sign is between 1.5 m and 2.0 m when measuring from the grade to the centre of the sign.

(b) Where the requirements of paragraph (a) of this subsection are complied with, each such parking space is for the purposes of this by-law a designated parking space for the sole use of vehicles of accessible persons.

(c) Notwithstanding any provision in this subsection to the contrary, no designated parking space shall be located in a fire route designated under section 66 of this by-law.

### DISPLAY OF PERMIT

#### 73. An identifying marker, shall be displayed on

(1) the inner surface of the windshield, as close as practicable to the lower left-hand corner and as close as practicable to the left-hand side of the motor vehicle, or

(2) the outer surface of the sun visor on the left-hand side of the motor vehicle so as to be visible through the windshield from the exterior of the car when the sun visor is in a lowered position.

### PROHIBITION REGARDING PERMITS

#### 74. No person shall

(1) deface or alter any current original identifying marker furnished by the Ministry of Transportation;

(2) use or permit the use of a defaced or altered current original identifying marker furnished by the Ministry of Transportation;

(3) use or permit the use of a current original identifying marker furnished by the Ministry of Transportation except the accessible person to whom the current original identifying marker is furnished; or a person transporting such accessible person;

(4) without the authority of the person to whom a current original identifying marker has been issued, remove a current original identifying marker furnished by the Ministry of Transportation from a motor vehicle.



## **PART "G" - PAYMENT OF PENALTIES OUT OF COURT**

### **PROVISIONS FOR PENALTIES**

75. (1) In this section:

- (a) "any provision of this by-law" means any provision of this by-law for the contravention of which the Municipal Act permits a procedure for the voluntary payment of penalties out of court,
- (b) "parking infraction" means any unlawful parking, standing or stopping of a vehicle that constitutes an offence. (B/L 193-98)

(2) *(Repealed by By-Law 193-98)*

(3) *(Repealed by By-Law 115-89)*

### **METHOD OF PAYING VOLUNTARY PENALTY**

76. An early penalty payment out of court may be made on or before the date specified on the parking infraction notice by a cheque or money order payable to the Corporation sent by prepaid mail to an address or post office indicated on the parking infraction notice and on such payment being made, no further proceedings will be taken.

### **DEFAULT IN PAYING VOLUNTARY PENALTY**

77. If default is made in paying a penalty out of court in accordance with this Part, any fine imposed under this by-law for the contravention thereof shall be recoverable under the Provincial Offences Act, all the provisions of which shall apply.

## PART "H" - GENERAL PROVISIONS

### GENERAL PENALTY

78. Every person who contravenes a section of this By-Law is guilty of an offence and subject to a penalty as provided for under the Provincial Offences Act. (B/L 193-98)

### ILLEGALLY PARKED VEHICLES

79. Where a vehicle has been left parked, stopped or left standing in contravention of this by-law the owner of the vehicle, notwithstanding that he was not the driver of the vehicle at the time of the contravention of the by-law, is guilty of an offence and is liable to the fine prescribed for the offence unless, at the time of the offence, the vehicle was in the possession of some person other than the owner without the owner's consent.

### REMOVAL OF VEHICLES

80. In addition to any other penalties provided for in this By-Law, a Police Officer or Municipal By-Law Enforcement Officer, upon discovery of any vehicle parked in contravention of this by-law, may cause a vehicle to be moved or taken to and placed or stored in a suitable place all costs and charges for the removal, care and storage of the vehicle, if any, are a lien upon the vehicle, which may be enforced in a the manner provided by the Repair and Storage Liens Act, R.S.O. 1990, Chapter R.25, as amended. (B/L 149-19)

### AUTHORITY TO ENFORCE THIS BY-LAW

81. Any member of the City Police Force is authorized to enforce the provisions of this by-law. Any other officer appointed by the Council of the City of St. Thomas to enforce municipal by-laws, is authorized to enforce all the non-moving violations of this by-law.

### EXCESS COINS IN PARKING METERS

82. Where a person deposits one or more coins in a parking meter in excess of that required for the parking time allowed by the meter, no change shall be remitted and no increase in parking time shall be allowed.

### EXECUTIVE ACTS AUTHORIZED

83. The Mayor and the Administration are hereby authorized to do all things and the Mayor and City Clerk are hereby authorized to execute on behalf and under the seal of the Corporation any document necessary to give effect to this by-law.

### SCHEDULES ADOPTED

84. The Schedules referred to in this By-Law shall form part of this By-Law and each entry in a column of such a Schedule shall be read in conjunction with the entry or entries across therefrom, and not otherwise.

### HEADINGS NOT PART OF BY-LAW

85. The headings in the body of this by-law form no part of the by-law but are inserted for convenience of reference only.

### DEVIATION FROM FORMS

86. Where a form or words or expressions are prescribed in any Schedule to this by-law, deviations therefrom not affecting the substance or calculated to mislead do not vitiate them.

### CONFLICT WITH HIGHWAY TRAFFIC ACT

87. In the event of conflict between the provisions of this by-law and the Highway Traffic Act, the provisions of the Act prevail.

REPEAL

88. (1) Subject to subsection 2, the following by-laws and any amendments thereto are repealed:

- By-Law 120-79
- By-Law 113-84
- By-Law 114-84
- By-Law 101-81
- By-Law 104-84

(2) The by-laws repealed by subsection 1 continue to apply in respect to offenses committed under such by-laws prior to September 1st, 1989 and the prosecution of the same.

EFFECTIVE DATE OF THIS BY-LAW

89. This by-law shall come into force on September 1st, 1989.

READ a First and Second time this 18th day of April, 1989.

READ a Third time and finally passed this 18th day of April, 1989.

\_\_\_\_\_  
Peter J. Leack  
CITY CLERK

\_\_\_\_\_  
Stephen J. Peters  
MAYOR

(Original Signed)

(seal)

## **LIST OF SCHEDULES**

Schedule I - No Stopping

Schedule II - No Parking Zones

Schedule III - Restricted Parking

Schedule IV - Through Highways

Schedule IVA - Stop Signs

Schedule V - Yield Signs

Schedule VI - One-Way Streets

Schedule VII - Speed Limits

Schedule VIII - Turning Movements - U-Turns

Schedule IX - Turning Movements - Prohibited Turns

Schedule X - Loading & Unloading Zones

Schedule XI - Load Limits - Exempted

Schedule XIA - No Heavy Trucks

Schedule XIB – Weight of Vehicles over Bridges

Schedule XII - Stands For Taxi-Cabs

Schedule XIII - School Bus Loading Zones

Schedule XIII A - Community Safety Zones

Schedule XIV - Parking Meter Rates

Schedule XV - Parking Meter Locations

Schedule XVI - Municipal Parking Lot Locations

Schedule XVII - Municipal Parking Lot Rates

Schedule XVIII - Fire Route Agreement/Application for  
Designation of Fire Route(s) on Private Roadways

Schedule XIX – Parking Spaces for The Accessible Persons

Schedule XIX A – Official Sign Accessible Persons

Schedule XX - Penalties - Part II

Schedule XXI - Penalties - Part I

I - 1  
CITY OF ST. THOMAS  
BY LAW NO. 45-89  
SCHEDULE NO. I  
NO STOPPING  
SECTION 26

Column 1 <u>Highway</u>	Column 2 <u>Side or Sides</u>	Column 3 <u>From</u>	Column 4 <u>To</u>	Column 4 <u>Period</u>	<u>B/L Amendment No.</u>
ALDBOROUGH AVE.	Both	A point 15m east of Holland Ave.	A point 15m west of Holland Ave.	Anytime	(B/L 9-2022)
BRANT AVE.	North	Churchill Cres.	A point 15m East of Churchill Cres.	Anytime	(B/L 105-2015)
BRANT AVE.	South	Churchill Cres.	First Ave.	Anytime	(B/L 105-2015)
CHURCHILL CRES.	East	Simcoe St.	Chestnut St.	Anytime	(B/L 105-2015)
CHURCHILL CRES.	West	Chestnut St.	A point 15m South of Chestnut St.	Anytime	(B/L 105-2015)
CHURCHILL CRES.	West	A point 15m South of Brant Ave.	A point 70m North of Brant Ave.	Anytime	(B/L 105-2015)
DALEWOOD DR.	Both	South Edgeware Rd.	A point 60m North of South Edgeware Rd.	Anytime	(B/L 122-2011)
EDWARD ST.	Both	Woodworth Avenue	A point 25m west of Woodworth Avenue	Anytime	(B/L 91-2018)
EDWARD ST.	North	A point 80m west of Woodworth Avenue	A point 106m west of Woodworth Avenue	Anytime	(B/L 91-2018)
EDWARD ST.	South	Inkerman Street	Woodworth Avenue	8:00am-9:00am 3:00pm-4:00pm School Days	(B/L 91-2018)

I - 2  
CITY OF ST. THOMAS  
BY LAW NO. 45-89  
SCHEDULE NO. I  
NO STOPPING  
SECTION 26

Column 1	Column 2	Column 3	Column 4	Column 5	
<u>Highway</u>	<u>Side or Sides</u>	<u>From</u>	<u>To</u>	<u>Period</u>	<u>B/L Amendment No.</u>
ELGIN ST.	Both	Wellington St.	Gladstone Ave.	Anytime	(B/L 85-2007)
FAIRVIEW AVE.	East	A point 30m south of Forest Ave.	A point 15m north of Forest Ave.	Anytime	(B/L 85-2007)
FAIRVIEW AVE.	West	A point 30m north of Forest Ave.	A point 15m south of Forest Ave.	Anytime	(B/L 85-2007)
FIRST AVENUE	East	A point 30m south of Forest Ave.	A point 15m north of Forest Ave.	Anytime	(B/L 92-2018)
FIRST AVENUE	West	A point 30m north of Forest Ave.	A point 15m south of Forest Ave.	Anytime	(B/L 92-2018)
FIRST AVENUE	East	A point 120 M south of Elm St.	A point 270 M south of Elm St.	3:00 p.m. to 4:00 p.m. Monday to Friday	(B/L 85-2007)
FIRST AVENUE	East	A point 30m south of Mandeville Rd.	A point 15m north of Mandeville Dr.	Anytime	(B/L 85-2007)
FIRST AVENUE	West	A point 30m north of Mandeville Rd.	A point 15m south of Mandeville Dr.	Anytime	(B/L 85-2007)
FOREST AVE.	North	Park Avenue	A point 147m. west of Park Avenue.	8:00am-4:00pm School Days	(B/L 92-2018)
FOREST AVE.	South	A point 55m west of Park Avenue	A point 93m. west of Park Avenue.	8:00am-9:00pm 3:00pm-4:00pm School Days	(B/L 92-2018)

I - 3  
CITY OF ST. THOMAS  
BY LAW NO. 45-89  
SCHEDULE NO. I  
NO STOPPING  
SECTION 26

Column 1 <u>Highway</u>	Column 2 <u>Side or Sides</u>	Column 3 <u>From</u>	Column 4 <u>To</u>	Column 4 <u>Period</u>	<u>B/L</u> <u>Amendment No.</u>
HOLLAND ST.	East	A point 62 M north of Aldborough Ave.	A point 109 M north of Aldborough Ave.	Anytime	(B/L 85-2007)
HOLLAND ST.	West	A point 78 M north of Aldborough Ave.	A point 122 M north of Aldborough Ave.	Anytime	(B/L 85-2007)
INKERMAN ST.	BOTH	Edward Street	A point 67m. north of Edward Street	8:00am-9:00am 3:00pm-4:00pm School Days	(B/L 91-2018)
MARY BUCKE AVE.	North	Park Ave.	Trevithick Tr.	Anytime	(B/L 103-2010)
PEACH TREE BLVD.	Both	Elm Street	A point 50m south of Elm Street.	Anytime	(B/L 102-2018)
PARK AVE.	East	A point 30m south of Forest Ave.	A point 15m north of Forest Ave.	Anytime	(B/L 85-2007)
PARK AVE.	West	A point 30m north of Forest Ave.	A point 15m south of Forest Ave.	Anytime	(B/L 85-2007)
ROSS ST.	East	A point 35 M. North of Wellington St.	A point 35 M. South of Wellington St.	Anytime	(B/L 85-2007)
ROSS ST.	West	A point 30 M. North of Wellington St.	A point 35 M. South of Wellington St.	Anytime	(B/L 85-2007)

I - 4  
CITY OF ST. THOMAS  
BY LAW NO. 45-89  
SCHEDULE NO. I  
NO STOPPING  
SECTION 26

Column 1	Column 2	Column 3		Column 4	
<u>Highway</u>	<u>Side or Sides</u>	<u>From</u>	<u>To</u>	<u>Period</u>	<u>B/L Amendment No.</u>
SOUTH EDGEWARE ROAD	Both	Balaclava St.	Woodworth Cres.	Anytime	(B/L 85-2007)
SOUTH EDGEWARE ROAD	Both	A point 250m west of Burwell Rd.	A point 50 m east of Burwell Rd.	Anytime	(B/L 103-2010)
WELLINGTON ST.	South	Elgin St.	Hincks St.	Anytime	(B/L 85-2007)
WELLINGTON ST.	Both	A point 45 M. West of Ross St.	A point 53 M. East of Ross St.	Anytime	(B/L 85-2007)
WELLINGTON ST.	North	A point 30m east of Park Ave.	A point 15m west of Park Ave	Anytime	(B/L 85-2007)
WELLINGTON ST.	South	A point 30m west of Park Ave.	A point 15m east of Park Ave	Anytime	(B/L 85-2007)
TALBOT ST.	Both	East St.	A point 16.3m west of East St.	Anytime	(B/L 103-2018)
TALBOT ST.	Both	East St.	A point 28.3m east of East St.	Anytime	(B/L 103-2018)
TALBOT ST.	Both	A point 180m east of First Ave.	A point 340m east of First Ave.	Anytime	(B/L 150-2019)
TALBOT ST.	Both	Mary St.	A point 15m west of Mary St.	Anytime	(B/L 103-2018)
TALBOT ST.	Both	Mary St.	A point 15m east of Mary St.	Anytime	(B/L 103-2018)
TALBOT ST.	North	Elgin St.	A point 53m east of Elgin St.	Anytime	(B/L 103-2018)



I - 5  
CITY OF ST. THOMAS  
BY LAW NO. 45-89  
SCHEDULE NO. I  
NO STOPPING  
SECTION 26

Column 1	Column 2	Column 3		Column 4	
<u>Highway</u>	<u>Side or Sides</u>	<u>From</u>	<u>To</u>	<u>Period</u>	<u>B/L Amendment No.</u>
TALBOT ST.	North	Hincks St.	A point 8.6m west of Hincks St.	Anytime	(B/L 103-2018)
TALBOT ST.	North	Hincks St.	A point 7.8m east of Hincks St.	Anytime	(B/L 103-2018)
TALBOT ST.	North	Pearl St.	A point 14.9m east of Pearl St.	Anytime	(B/L 103-2018)
TALBOT ST.	North	Stanley St.	St. George St.	Anytime	(B/L 79-2016)
TALBOT ST.	North	St. George St.	A point 11m east of St. George St.	Anytime	(B/L 79-2016)
TALBOT ST.	North	A point 26.3m east of St. George St.	A point 68.3m east of St. George St.	Anytime	(B/L 79-2016)
TALBOT ST.	North	A point 92.8m east of St. George St.	Pearl St.	Anytime	(B/L 79-2016)
TALBOT ST.	South	Elgin St.	A point 27.8m east of Elgin St.	Anytime	(B/L 103-2018)
TALBOT ST.	South	Hincks St.	A point 15.5m west of Hincks St.	Anytime	(B/L 103-2018)
TALBOT ST.	South	Hincks St.	A point 15.5m east of Hincks St.	Anytime	(B/L 103-2018)
TALBOT ST.	South	Ross St.	Wstly. 39.5 M	Anytime	(B/L 85-2007)
TALBOT ST.	South	Metcalf St.	A point 14.5m east of Metcalfe St.	Anytime	(B/L 79-2016)
TALBOT ST.	South	Queen St.	A point 14.5m east of Queen St.	Anytime	(B/L 79-2016)

I - 6  
 CITY OF ST. THOMAS  
 BY LAW NO. 45-89  
 SCHEDULE NO. I  
NO STOPPING  
SECTION 26

Column 1	Column 2	Column 3	Column 4	Column 5
<u>Highway</u>	<u>Side or</u> <u>Sides</u>	<u>From</u>	<u>To</u>	<u>Period</u>
				<u>B/L</u> <u>Amendment No.</u>
TALBOT ST.	South	A point 30m east of Queen St.	Metcalf St.	Anytime (B/L 79-2016)
TALBOT ST.	South	Stanley St.	William St.	Anytime (B/L 83-2009)
TALBOT ST.	South	William St.	A point 17.5m east of William St.	Anytime (B/L 79-2016)
TALBOT ST.	South	A point 32.6m east of William St.	Queen St.	Anytime (B/L 79-2016)
WILLIAM ST.	East	A point 50m south of Talbot St.	A point 62m south of Talbot St.	Anytime (B/L 9-2022)

II - 1  
 CITY OF ST. THOMAS  
 BY LAW NO. 45-89  
 SCHEDULE NO. II  
NO PARKING ZONES  
SECTION 27

Column 1	Column 2	Column 3	Column 4	<u>B/L Amendment</u> <u>No.</u>
<u>Highway</u>	<u>Side or</u> <u>Sides</u>	<u>From</u>	<u>To</u>	<u>Period</u>
ACORN TL.	EAST/ NORTH	Pear Tree Blvd	Renaissance Drive	Anytime (B/L 9-22)
ADA ST.	BOTH	Wilson Ave.	West Ave.	Anytime
AHMED PL.	NORTH/ EAST	Parish St.	A point 100m west of Parish St.	Anytime (B/L 9-22)
AIREY AVE.	NORTH	Aldborough Ave.	Fairview Ave.	Anytime (B/L 147-2007)
ALDBOROUGH AVENUE	East and South	Airey Avenue	Sparta Street (west intersection)	Anytime (B/L 122-2005)
ALDBOROUGH AVENUE	WEST	Airey Avenue	Glanworth Ave.	Anytime (B/L 73-2015)
ALDBOROUGH AVENUE	WEST	A point 20m north of Massey Drive	A point 20m south of Massey Drive	Anytime (B/L 134-2017)
ALEXANDRIA	WEST	Talbot St.	Malakoff St.	Anytime
ALEXANDRIA	EAST	Talbot St.	Nthly. 60 M.	Anytime (B/L 144-2011)
ALMA ST.	EAST	Talbot St.	Nthly. 45 M.	Anytime

II - 2  
 CITY OF ST. THOMAS  
 BY LAW NO. 45-89  
 SCHEDULE NO. II  
NO PARKING ZONES  
SECTION 27

Column 1 <u>Highway</u>	Column 2 <u>Side or Sides</u>	Column 3 <u>From</u>	<u>To</u>	Column 4 <u>Period</u>	<u>B/L Amendment No.</u>
ALMA ST.	EAST	Redan St.	Sthly. 16 M.	Anytime	
ALMA ST.	EAST	Redan St.	A point 62m. North of Redan Street	Anytime	(B/L 118-2012)
ALMA ST.	WEST	Talbot St.	Nthly. 40 M.	Anytime	
ALMA ST.	BOTH	Malakoff St.	A point 103m north of Malakoff St.	Anytime	(B/L 9-2022)
AMBROSIA PATH	EAST / NORTH	Pear Tree Ave.	Renaissance Dr.	Anytime	(B/L 6-2021)
AMELIA ST.	NORTH	Ross St.	Moore St.	Anytime	
AMELIA ST.	SOUTH	Ross St.	Wstly. 35 M.	Anytime	
ANTRIM ST.	SOUTH	St. Catharine	Mondamin St.	Anytime	
ARBOR TL.	EAST	Carolina Cres.	A point 200m north of Carolina Cres.	Anytime	(B/L 149-19)
ARTHUR AVE.	WEST	Talbot St.	Nthly. 36 M.	Anytime	
ARTHUR AVE.	EAST	Talbot St.	Nthly. 30 M.	Anytime	(B/L 139-93)
ASHBERRY PL.	WEST	Pear Tree Ave.	Acorn Tr.	Anytime	(B/L 9-2022)

II - 3  
 CITY OF ST. THOMAS  
 BY LAW NO. 45-89  
 SCHEDULE NO. II  
NO PARKING ZONES  
SECTION 27

Column 1	Column 2	Column 3	Column 4	
<u>Highway</u>	<u>Side or Sides</u>	<u>From</u>	<u>To</u>	<u>Period</u>
				<u>B/L Amendment No.</u>
ATHLETIC PARK ENTRANCE	BOTH	St. George St.	Estly. 65 M.	Anytime (B/L 107-2000)
AUBURN DR.	NORTH	Renaissance Dr.	Centennial Rd.	Anytime (B/L 6-2021)
AVON ROAD	EAST	A point 67m south of McGregor Cr.	A point 74m south of McGregor Cr.	Anytime (B/L 149-19)
AVON ROAD	WEST	Confederation Dr.	McGregor Ct.	Anytime (B/L 9-2022)
AVON ROAD	EAST	A point 67m north of Confederation Dr.	A point 103m north of Confederation Dr.	Anytime (B/L 9-2022)
AYRSHIRE AVE.	NORTH/ EAST	Empire Parkway	Renaissance Dr.	Anytime (B/L 9-2022)
BALACLAVA ST.	EAST	Talbot St.	Redan St.	Anytime (B/L 110-2015)
BALACLAVA ST.	WEST	Talbot St.	A point 30m North of Talbot St.	Anytime (B/L 110-2015)
BALACLAVA ST.	WEST	A point 17m South of Malakoff St.	A point 17m North of Malakoff St	Anytime (B/L 110-2015)
BALACLAVA	WEST	Redan St.	A point 51 M. north of Edward St.	Anytime
BALACLAVA	BOTH	S. Edgeware Rd.	Sthly. 36 M.	Anytime (B/L 161-95)
BALACLAVA	EAST	Malakoff St.	Sthly. 15 M.	Anytime (B/L 19-92)

II - 4  
 CITY OF ST. THOMAS  
 BY LAW NO. 45-89  
 SCHEDULE NO. II  
NO PARKING ZONES  
SECTION 27

Column 1	Column 2	Column 3	Column 4	<u>B/L Amendment</u>	
<u>Highway</u>	<u>Side or</u> <u>Sides</u>	<u>From</u>	<u>To</u>	<u>Period</u>	<u>No.</u>
BALACLAVA ST.	BOTH	30 m. North of Hammond St.	30 m. South of Hammond Street	Anytime	(B/L 134-2013)
BANCROFT RD.	NORTH	Manor Rd	Lucas Rd.	Anytime	(B/L 9-2022)
BARNES ST.	NORTH	Ross St.	E. End of Barnes	Anytime	
BALDWIN ST.	NORTH	Flora St.	Hughes St.	Anytime	(B/L 104-2018)
BENJAMIN PKWY.	WEST	Southdale Ln.	South limit of roadway	Anytime	(B/L 6-2021)
BILL MARTYN PARKWAY	BOTH	Southdale Line	Sauve Avenue	Anytime	(B/L 146-2015)
BIRCHALL LANE	SOUTH	Benjamin Pkwy	A point 160m east of Benjamin Pkwy	Anytime	(B/L 6-2021)
BLAIRMONT TERR.	WEST / NORTH (Outside Terrace)	Southgate Pkwy.	North limit of Blairmont Terr.	Anytime	(B/L 190-14)
BOBWHITE PATH	WEST/ SOUTH	FEATHERS CROSSING	A point 162m south of Feathers Crossing	Anytime	(B/L 9-2022)

II - 5  
 CITY OF ST. THOMAS  
 BY LAW NO. 45-89  
 SCHEDULE NO. II  
NO PARKING ZONES  
SECTION 27

Column 1	Column 2	Column 3	Column 4	
<u>Highway</u>	<u>Side or Sides</u>	<u>From</u>	<u>To</u>	<u>Period</u>
				<u>B/L Amendment No.</u>
BONNIE PLACE	EAST	A point 115m west of Bonnie Pl at Stokes Rd (south intersection)	A point 196m west of Bonnie Pl at Stokes Rd (south intersection)	Anytime (B/L 153-2022)
BRANT AVE.	WEST & SOUTH	Churchill Cr.	Churchill Cr.	Anytime (B/L 128-92)
BRIDLE PATH	South/ West	Peach Tree Blvd.	A point 305m east of Peach Tree Blvd.	Anytime (B/L 149-19)
BRITTON DRIVE	BOTH	Redan St.	South limit of roadway	Anytime (B/L 56-2022)
BURWELL ROAD	BOTH	Talbot St.	C.N.R.	Anytime
BURWELL ROAD	BOTH	South Edgeware Rd.	Ron McNeil Line	Anytime B/L 147-2004
CAROLINA CRES.	NORTH/ EAST/ SOUTH (Outside Cres)	Peach Tree Blvd. (north intersection)	Peach Tree Blvd. (south intersection)	Anytime (B/L 149-19)
CELESTINE ST.	BOTH	Manitoba St.	Horton St.	Anytime
CENTRE ST.	BOTH	William Street	Stanley Street	Anytime (B/L 36-2012)
CENTRE ST.	BOTH	Ross Street	Princess Avenue	Anytime (B/L 101-2018)

II - 6  
CITY OF ST. THOMAS  
BY LAW NO. 45-89  
SCHEDULE NO. II  
NO PARKING ZONES  
SECTION 27

Column 1	Column 2	Column 3	Column 4	<u>B/L Amendment</u>	
<u>Highway</u>	<u>Side or</u> <u>Sides</u>	<u>From</u>	<u>To</u>	<u>Period</u>	<u>No.</u>
CENTRE ST.	NORTH	A point 15m west of Elgin St.	A point 15m east of Elgin St.	Anytime	(B/L 6-2021)
CENTRE ST.	NORTH	A point 15m west of Hincks St.	A point 15m east of Hincks St.	Anytime	(B/L 6-2021)
CENTRE ST.	NORTH	Metcalf St.	A point 15m east of Metcalfe St.	Anytime	(B/L 6-2021)
CENTRE ST.	NORTH	Metcalf St.	Wstly. 15 M.	Anytime	
CENTRE ST.	NORTH	Queen St.	Estly. 15 M.	Anytime	
CENTRE ST.	NORTH	Queen St.	Wstly. 15 M.	Anytime	
CENTRE ST.	NORTH	Princess Ave.	A point 15m west of Princess Ave.	Anytime	(B/L 6-2021)
CENTRE ST.	NORTH	Pleasant St.	Church St.	Anytime	
CENTRE ST.	NORTH	A point 15m west of Southwick St.	A point 15m east of Southwick St.	Anytime	(B/L 6-2021)
CENTRE ST.	NORTH	William St.	Estly. 12 M.	Anytime	
CENTRE ST.	NORTH	A point 15m west of White St.	A point 15m east of White St.	Anytime	(B/L 6-2021)
CENTRE ST.	SOUTH	Metclfe St.	Princess Ave.	Anytime	(B/L 6-2021)
CENTRE ST.	SOUTH	Metcalf St.	Wstly. 17 M.	Anytime	



II - 7  
 CITY OF ST. THOMAS  
 BY LAW NO. 45-89  
 SCHEDULE NO. II  
NO PARKING ZONES  
SECTION 27

Column 1	Column 2	Column 3	Column 4	<u>B/L Amendment</u> <u>No.</u>
<u>Highway</u>	<u>Side or</u> <u>Sides</u>	<u>From</u>	<u>To</u>	<u>Period</u>
CENTRE ST.	SOUTH	Queen St.	Estly. 15 M.	Anytime
CENTRE ST.	SOUTH	Queen St.	Wstly. 21 M.	Anytime
CENTRE ST.	SOUTH	William St.	Estly. 15 M.	Anytime
CENTRE ST.	SOUTH	Pleasant St.	Estly. 15.24 M.	Anytime
CHANT ST.	EAST	Lawrence Ave.	Nthly. 44 M.	Anytime
CHARTER CREEK CT	NORTH	Peach Tree Blvd	A point 280 east of Peach Tree Blvd	Anytime (B/L 6-2021)
CHESTER ST.	NORTH	Wilson Ave.	Sunset Dr.	Anytime
CHESTER ST.	NORTH	Victor Dr.	Wstly. 29 M.	Anytime (B/L 208-93)
CHESTER ST.	SOUTH	Sunset Dr.	Willow St.	Anytime (B/L 86-2007)
CHESTER ST.	SOUTH	Wilson Ave.	Estly. 10 M.	Anytime (B/L 208-93)
CHESTER ST.	SOUTH	From a pt. 61m East of Wilson Avenue	Estly. 32 M.	Anytime (B/L 208-93)
CHESTER ST.	SOUTH	Victor Drive	Wstly. 58 M.	Anytime (B/L 208-93)

II - 8  
 CITY OF ST. THOMAS  
 BY LAW NO. 45-89  
 SCHEDULE NO. II  
NO PARKING ZONES  
SECTION 27

Column 1	Column 2	Column 3	Column 4	<u>B/L Amendment</u> <u>No.</u>
<u>Highway</u>	<u>Side or</u> <u>Sides</u>	<u>From</u>	<u>To</u>	<u>Period</u>
CHESTNUT ST.	NORTH	Third Ave.	First Ave.	Anytime
CHESTNUT ST.	NORTH	Fifth Ave.	Estly 30 M.	Anytime (B/L 85-2013)
CHESTNUT ST.	NORTH	First Ave.	Estly. 45 M.	Anytime (B/L 161-95)
CHESTNUT ST.	NORTH	45m east of First Ave.	A point 210m west of Park Ave.	8:30-4:30 School Days (B/L 106-2011)
CHESTNUT ST.	NORTH	A point 210m west of Park Ave.	Manor Road	Anytime (B/L 110-2016)
CHESTNUT ST.	NORTH	Ross St.	Fifth Ave.	Anytime
CHESTNUT ST.	BOTH	38 M. west of Fairview Ave.	38 M. east of Fairview Ave.	Anytime (B/L 128-92)
CHESTNUT ST.	SOUTH	First Ave.	A point 55m west of First Ave.	Anytime (B/L 106-2011)
CHESTNUT ST.	SOUTH	First Ave.	Park Ave.	Anytime (B/L 147-2007)
CHESTNUT ST.	SOUTH	Ross St.	18M. East of Ross St.	Anytime (B/L 8-2010)
CHESTNUT ST.	SOUTH	First Ave.	12M West of First Ave.	Anytime (B/L 8-2010)
CHURCHILL CR.	WEST	Dieppe Dr.	Wstly. 37 M.	Anytime

II - 9  
 CITY OF ST. THOMAS  
 BY LAW NO. 45-89  
 SCHEDULE NO. II  
NO PARKING ZONES  
SECTION 27

Column 1	Column 2	Column 3	Column 4	
<u>Highway</u>	<u>Side or Sides</u>	<u>From</u>	<u>To</u>	<u>Period</u>
				<u>B/L Amendment No.</u>
CHURCHILL CR.	WEST/ NORTH	Dieppe Dr.	Montgomery Rd.	Anytime (B/L 105-2015)
CHURCHILL CR.	SOUTH	Fifth Ave.	W.leg of Dieppe Dr.	Anytime
CIDER MILL LANE	SOUTH/ WEST	Peach Tree Blvd.	A point 275m east of Peach Tree Blvd.	Anytime (B/L 149-19)
CLOVER CIR.	SOUTH/ EAST	Styles Dr.	A point 53m east of Styles Dr.	Anytime (B/L 9-2022)
CONFEDERATION DR.	WEST	A point 75m north of Stirling Cres.	A point 100m north of Stirling Cres.	Anytime (B/L 6-2021)
COSMA CT.	BOTH	Gaylord Road	East end	Anytime (B/L 71-98)
COURTLAND TERR.	NORTH	West limit	East limit	Anytime (B/L 6-2021)
CROCKER AVE.	EAST	St. Anne's Pl.	Wellington St.	Anytime
CROCKER AVE.	WEST	St. Anne's Pl.	Sthly. 31 M.	Anytime
CROCKER AVE.	WEST	Wellington St.	A point 15 M. north of Wellington St.	Anytime (B/L 131-2013)

II - 10  
 CITY OF ST. THOMAS  
 BY LAW NO. 45-89  
 SCHEDULE NO. II  
NO PARKING ZONES  
SECTION 27

Column 1	Column 2	Column 3	Column 4	<u>B/L Amendment</u> <u>No.</u>
<u>Highway</u>	<u>Side or</u> <u>Sides</u>	<u>From</u>	<u>To</u>	<u>Period</u>
CRUISE ST.	NORTH	Oliver St.	Wstly. Limit	Anytime
CRUISE ST.	SOUTH	30 M. West of Oliver	West Limit	Anytime
CURRAH RD.	BOTH	55M. S. of north limit	North Limit	Anytime (B/L 125-89)
CURTIS ST.	NORTH	St. Catherine	Wstly. 22 M.	Anytime (B/L 74-91)
CURTIS ST.	NORTH	15 M. East of Mondamin St.	Mondamin St.	Anytime (B/L 19-2016)
CURTIS ST.	NORTH	Mondamin St.	New St.	Anytime
CURTIS ST.	SOUTH	St. Catherine	Mondamin St.	Anytime
CURTIS ST.	SOUTH	St. George St.	Estly 15 M.	Anytime (B/L 74-2013)
CURTIS ST.	SOUTH	Mondamin St.	Wstly. 27 M.	Anytime
CURTIS ST.	SOUTH	Hiawatha St.	Estly. 14 M.	Anytime
CURTIS ST.	SOUTH	Hiawatha St.	Wstly. 64 M.	Anytime
CURTIS ST.	SOUTH	Mary St.	Estly. 17 M.	Anytime
CURTIS ST.	SOUTH	Mary St.	Wstly. 29 M.	Anytime

II - 11  
 CITY OF ST. THOMAS  
 BY LAW NO. 45-89  
 SCHEDULE NO. II  
NO PARKING ZONES  
SECTION 27

Column 1	Column 2	Column 3	Column 4	<u>B/L Amendment</u>	
<u>Highway</u>	<u>Side or</u> <u>Sides</u>	<u>From</u>	<u>To</u>	<u>Period</u>	<u>No.</u>
CURTIS ST.	SOUTH	66M. West of Mary St.	18M. East of East St.	Anytime	(B/L 125-89)
CURTIS ST.	SOUTH	East St.	Estly. 11 M.	Anytime	
CURTIS ST.	SOUTH	54 M. East of East St.	Estly. 13 M.	Anytime	
CURTIS ST.	SOUTH	East St.	Wstly. 45 M.	Anytime	
CURTIS ST.	SOUTH	Pearl St.	Estly. 14 M.	Anytime	
CURTIS ST.	SOUTH	Pearl St.	Wstly. 33 M.	Anytime	
CURTIS ST.	SOUTH	St. George St.	New St.	Anytime Exc.Sat&Sun.	
CYPRESS ST.	SOUTH	Elmina St.	Fifth Ave.	Anytime	(B/L 150-2014)
DALEWOOD DR.	EAST	Woodworth Cr.	Water Tower Line	Anytime	
DALEWOOD DR.	WEST	S. Edgeware Rd.	Nthly. 40 M.	Anytime	(B/L 161-95)
DALEWOOD DR.	WEST	90 M. North of S. Edgeware Rd.	Water Tower Line	Anytime	(B/L 161-95)
DALEWOOD DR.	WEST	Water Tower Line	A point 163m North of South Edgeware Rd.	Anytime	(B/L 122-2011)

II - 12  
 CITY OF ST. THOMAS  
 BY LAW NO. 45-89  
 SCHEDULE NO. II  
NO PARKING ZONES  
SECTION 27

Column 1	Column 2	Column 3	Column 4		
<u>Highway</u>	<u>Side or Sides</u>	<u>From</u>	<u>To</u>	<u>Period</u>	<u>B/L Amendment No.</u>
DALEWOOD DR.	BOTH	A point 60m North Of South Edgeware Rd	Nthly. 163m	8:00am to 9:00am; 3:00pm to 4:00pm	(B/L 122-2011)
DEERFIELD CRT.	NORTH	Pine Valley Dr.	A point 324m west of Pine Valley Dr.	Anytime	(B/L 149-19)
DONKER DR.	NORTH	A point 128m west of Wright Crescent	A point 172m west of Wright Crescent	Anytime	(B/L 156-2014)
DORAL CRT.	NORTH	Oakmont St.	A point 215m east of Oakmont St.	Anytime	(B/L 149-19)
DUNKIRK DR.	SOUTH	Fifth Ave.	Estly. 61 M.	Anytime	
DUNKIRK DR.	NORTH	Fifth Ave.	A point 28m east of Fifth Ave.	Anytime	(B/L 106-2011)
DUNKIRK DR.	NORTH	Meehan St.	Wstly. 15 M.	Anytime	(B/L 66-2000)
DUNKIRK DR.	NORTH/ EAST	Meehan Street	Churchill Crescent	Anytime	(B/L 54-2006)
EAGLE ST.	NORTH	Mondamin St.	St. Catharine St.	Anytime	(B/L 84-2022)
EAST AVE.	EAST	Chester St.	Regent St.	Anytime	(B/L 145-2009)
EAST ST.	WEST	Talbot St.	N. End-East St.	Anytime	

II - 13  
 CITY OF ST. THOMAS  
 BY LAW NO. 45-89  
 SCHEDULE NO. II  
NO PARKING ZONES  
SECTION 27

Column 1	Column 2	Column 3	Column 4	<u>B/L Amendment</u> <u>No.</u>
<u>Highway</u>	<u>Side or</u> <u>Sides</u>	<u>From</u>	<u>To</u>	<u>Period</u>
EAST ST.	EAST	Talbot St.	Nthly. 12 M.	Anytime
EAST ST.	EAST	23M. North of Talbot St.	45M. North of Talbot St.	Anytime (B/L 125-89)
EAST ST.	EAST	Curtis St.	Sthly. 19M.	Anytime
EAST ST.	EAST	Curtis St.	Scott St.	Anytime
EAST ST.	EAST	30M. South of Elysian St.	30M. North of Elysian St.	Anytime
EAST PEARL ST.	WEST	Elysian St.	N.End East Pearl St.	Anytime
EDWARD ST.	NORTH	Balaclava St.	Estly. 30 M.	Anytime (B/L 138-96)
EDWARD ST.	NORTH	Balaclava St.	Wstly. 30 M.	Anytime (B/L 112-91)
EDWARD ST.	BOTH	43 M. West of First Ave.	56 M. East of First Ave.	Anytime
EDWARD ST.	BOTH	Currah Rd.	Burwell Rd.	Anytime (B/L 102-91)
ELGIN ST.	EAST	Talbot St.	Regent St.	Anytime (B/L 36-2012)
ELGIN ST.	WEST	Talbot St.	51 M. South of Talbot St.	Anytime

II - 14  
 CITY OF ST. THOMAS  
 BY LAW NO. 45-89  
 SCHEDULE NO. II  
NO PARKING ZONES  
SECTION 27

Column 1	Column 2	Column 3	Column 4	<u>B/L Amendment</u> <u>No.</u>	
<u>Highway</u>	<u>Side or</u> <u>Sides</u>	<u>From</u>	<u>To</u>	<u>Period</u>	
ELGIN ST.	WEST	51 M. South of Talbot St.	72 M. South of Talbot St.	11:30 a.m.- 1:30 p.m. ; 3:30 p.m.- 5:30 p.m. (Mon.-Sat.)	
ELGIN ST.	WEST	93 M. South of Talbot St.	Regent St.	Anytime	
ELIZABETH ST.	NORTH	Princess Ave.	Hincks St.	Anytime	
ELIZABETH ST.	SOUTH	Southwick St.	Estly. 14 M.	Anytime	
ELIZABETH ST.	SOUTH	Southwick St.	Wstly. 14 M.	Anytime	
ELM ST.	NORTH	Sunset Dr.	Elmwood Ave.	Anytime	(B/L 62-2009)
ELM ST.	SOUTH	Sunset Dr.	Mandeville Dr.	Anytime	
ELM ST.	SOUTH	Mandeville Dr.	28M. West of Hepburn Ave.	Anytime Exc. Sun. from 9:00am - 1:00pm	
ELM ST.	SOUTH	Hepburn Ave.	Wstly. 28M	Anytime	
ELM ST.	SOUTH	Hepburn Ave.	Elmwood Ave.	Anytime	(B/L 62-2009)



II - 15  
 CITY OF ST. THOMAS  
 BY LAW NO. 45-89  
 SCHEDULE NO. II  
NO PARKING ZONES  
SECTION 27

Column 1	Column 2	Column 3	Column 4	<u>B/L Amendment</u> <u>No.</u>
<u>Highway</u>	<u>Side or</u> <u>Sides</u>	<u>From</u>	<u>To</u>	<u>Period</u>
ELMINA ST.	BOTH	Oak St.	Elm St.	Anytime
ELYSIAN ST.	NORTH	St. George St.	East St.	Anytime (B/L 187-98)
ELYSIAN ST.	SOUTH	30M West of East St.	East End of Elysian St.	Anytime
ELYSIAN ST.	SOUTH	15M East of Pearl St.	15M West of Pearl St.	Anytime (B/L 187-98)
ERIE ST.	NORTH	Ross St.	Smith Avenue	Anytime
ERIE ST.	NORTH	Smith Ave.	First Ave.	Anytime (B/L 121 2006)
FAIRVIEW AVE.	BOTH	Talbot St.	107M. South of Chestnut St.	Anytime (B/L 218-91)
FAIRVIEW AVE.	BOTH	160M. North of Elm St.	Aldborough Ave.	Anytime
FAIRVIEW AVE.	BOTH	15M. South of Southdale Line	Bill Martyn Pkwy.	Anytime (B/L 113-95)
FARLEY PL.	EAST	Stanley St.	S. End of Farley Pl.	Anytime
FEATHERS CROSSING	NORTH	Benjamin Parkway	east limit of roadway	Anytime (B/L 9-2022)
FIFTH AVE.	EAST	Wellington St.	Elm St.	Anytime

II - 16  
 CITY OF ST. THOMAS  
 BY LAW NO. 45-89  
 SCHEDULE NO. II  
NO PARKING ZONES  
SECTION 27

Column 1	Column 2	Column 3	Column 4	<u>B/L Amendment</u>	
<u>Highway</u>	<u>Side or</u> <u>Sides</u>	<u>From</u>	<u>To</u>	<u>Period</u>	<u>No.</u>
FIFTH AVE.	WEST	Churchill Cr.	Elm St.	Anytime	
FIFTH AVE.	WEST	Wellington St.	Erie St.	Anytime	
FIRST AVE.	BOTH	S. Edgeware Rd.	54 M. South of Chestnut St.	Anytime	(B/L 161-95)
FIRST AVE.	BOTH	Englewood St.	Elm St.	Anytime	
FIRST AVE.	EAST	Elm St.	Thompson Ave.	Anytime	
FIRST AVE.	EAST	Englewood St.	Glanworth Ave.	Anytime	(B/L 123-2007)
FIRST AVE.	WEST	Elm St.	Sthly. 45 M.	Anytime	
FIRST AVE.	WEST	45 M. South of Elm St.	Sthly. 41 M.	Anytime Exc.Sun. From 9:00 a.m.-1:00 p.m	
FIRST AVE.	WEST	Mandeville Rd.	Nrthly 22 M	Anytime	
FIRST AVE.	WEST	A point 55m south of Philip St.	A point 75m south of Philip St.	Anytime	(B/L 6-2021)
FLORA ST.	WEST	Talbot St.	CNR	Anytime	
FLORA ST.	EAST	Talbot St.	57 M. North of Talbot St.	Anytime	

II - 17  
 CITY OF ST. THOMAS  
 BY LAW NO. 45-89  
 SCHEDULE NO. II  
NO PARKING ZONES  
SECTION 27

Column 1	Column 2	Column 3	Column 4	<u>B/L Amendment</u>	
<u>Highway</u>	<u>Side or</u> <u>Sides</u>	<u>From</u>	<u>To</u>	<u>Period</u>	<u>No.</u>
FLORA ST.	EAST	A point 57 M. North of Talbot St.	Kains St.	Anytime (Mon.-Sat.)	
FOREST AVE.	SOUTH	First Ave.	Estly. 30 M	Anytime	
FOREST AVE.	SOUTH	Park Avenue	A point 55m. west of Park Avenue	Anytime Exc. Sun	(B/L 92-2018)
FOREST AVE.	SOUTH	A point 93m west Park Avenue	A point 146m. west of Park Avenue	8:00am-4:00pm School Days	(B/L 92-2018)
FOREST AVE.	NORTH	First Ave.	Park Ave.	Anytime	(B/L 85-2013)
FOREST AVE.	NORTH	First Ave.	Estly. 15 M	Anytime	
FOREST AVE.	NORTH	First Ave.	Fourth Ave.	Anytime	(B/L 202-90)
FOXTAIL LANE	SOUTH	Benjamin Pkwy	Style Dr.	Anytime	(B/L 6-2021)
FOX HOLLOW CT.	NORTH	Peach Tree Blvd.	A point 255m east of Peach Tree Blvd	Anytime	(B/L 6-2021)
GLADSTONE AVE.	NORTH	Metcalfe St.	Wstly. 18 M.	Anytime	
GLADSTONE AVE.	NORTH	Metcalfe St.	Princess Ave.	Anytime	

II - 18  
 CITY OF ST. THOMAS  
 BY LAW NO. 45-89  
 SCHEDULE NO. II  
NO PARKING ZONES  
SECTION 27

Column 1	Column 2	Column 3	Column 4		
<u>Highway</u>	<u>Side or Sides</u>	<u>From</u>	<u>To</u>	<u>Period</u>	<u>B/L Amendment No.</u>
GLADSTONE AVE.	NORTH	Stanley St.	31 m East of Stanley St.	Anytime; Police Vehicles Excepted	(B/L 112-2014)
GLADSTONE AVE.	SOUTH	Elgin St.	Wstly. 21 M.	Anytime	
GLADSTONE AVE.	SOUTH	Metcalfe St.	20 M. East of Metcalfe St.	Anytime	(B/L 74-2013)
GLANWORTH AVE.	NORTH	First Ave.	Aldborough Ave.	Anytime	(B/L 123-2007)
GLENBANNER ST.	NORTH	Sunset Dr.	Wilson Ave.	Anytime	
GLENBANNER ST.	SOUTH	Wilson Ave.	Wstly. 38 M.	Anytime	
GLENWOOD ST.	NORTH	West limit of roadway	East limit of roadway	Anytime	(B/L 149-19)
GLIDDON AVE.	NORTH	Hepburn Ave.	Wood St.	Anytime	
GLIDDON AVE.	SOUTH	Hepburn Ave.	Wood St.	7:30am - 8:00pm	(B/L 28-90)
HAMILTON ST.	WEST	Jessie St.	Scott St.	Anytime	
HAMMOND ST.	BOTH	Balaclava St.	Alma St.	Anytime	(B/L 126-2012)
HAMPSTEAD CT.	WEST	Southgate Pkwy.	150m North of Southgate Pkwy.	Anytime	(B/L 190-14)

II - 19  
 CITY OF ST. THOMAS  
 BY LAW NO. 45-89  
 SCHEDULE NO. II  
NO PARKING ZONES  
SECTION 27

Column 1	Column 2	Column 3	Column 4		
<u>Highway</u>	<u>Side or Sides</u>	<u>From</u>	<u>To</u>	<u>Period</u>	<u>B/L Amendment No.</u>
HAMPSTEAD CT.	NORTH / EAST / WEST	A point 223m North of Southgate Pkwy.	A point 315m North of Southgate Pkwy.	Anytime	(B/L 190-14)
HARLEQUIN CRT	SOUTH/ EAST (outside court)	Renaissance Dr.	A point 190m west of Renaissance Dr.	Anytime	(B/L 9-2022)
HARRINGTON CRES.	NORTH / SOUTH / EAST (inside of Cres.)	Sauve Ave. (north intersection)	Sauve Ave. (south intersection).	Anytime	(B/L 140-2016)
HARRINGTON CRES.	NORTH	Sauve Ave. (north intersection)	A point 15m west of Sauve Ave	Anytime	(B/L 140-2016)
HARRINGTON CRES.	SOUTH	Sauve Ave. (south intersection)	A point 15m west of Sauve Ave	Anytime	(B/L 140-2016)
HARROW LN	SOUTH/ WEST/ NORTH (inside court)	Renaissance Dr. (north intersection)	Renaissance Dr. (south intersection)	Anytime	(B/L 9-2022)

II - 20  
 CITY OF ST. THOMAS  
 BY LAW NO. 45-89  
 SCHEDULE NO. II  
NO PARKING ZONES  
SECTION 27

Column 1	Column 2	Column 3	Column 4	<u>B/L Amendment</u> <u>No.</u>
<u>Highway</u>	<u>Side or</u> <u>Sides</u>	<u>From</u>	<u>To</u>	<u>Period</u>
HARTLAND CIR.	SOUTH/ WEST (outside circle)	Ayrshire Ave.	A point 162m south of west of Renaissance Dr.	Anytime  (B/L 9-2022)
HAWKE LN	NORTH	Benjamin Pkway	west limit of roadway	Anytime  (B/L 9-2022)
HEDGES CT.	WEST	Wellington St.	North End of Hedges Court	Anytime  (B/L 134-2013)
HEPBURN AVE.	EAST	Elm St.	Mandeville Rd.	Anytime
HEPBURN AVE.	WEST	Elm St.	Mandeville Rd.	Anytime  (B/L 155-2007)
HEMLOCK ST.	NORTH	Ross St.	East Limit	Anytime  (B/L 91-2015)
HEMLOCK ST.	SOUTH	A point 145m east of Fifth Ave.	East Limit	Anytime  (B/L 91-2015)
HIAWATHA ST.	EAST	Talbot St.	Scott St.	Anytime
HIAWATHA ST.	EAST	Scott St.	Nthly. 24M.	Anytime
HIAWATHA ST.	EAST	69 M. South of Owaissa	Sthly. 56 M.	Anytime Exc. Sun.
HIAWATHA ST.	WEST	Talbot St.	Owaissa St.	Anytime

II - 21  
 CITY OF ST. THOMAS  
 BY LAW NO. 45-89  
 SCHEDULE NO. II  
NO PARKING ZONES  
SECTION 27

Column 1	Column 2	Column 3	Column 4		
<u>Highway</u>	<u>Side or Sides</u>	<u>From</u>	<u>To</u>	<u>Period</u>	<u>B/L Amendment No.</u>
HICKORY LANE	WEST	Lake Margaret Trail	Southdale Line	Anytime	(B/L 134-2013)
HIGH ST.	EAST	Philip St.	Chestnut St.	Anytime	
HIGH ST.	WEST	80 M. North of Philip St.	Chestnut St.	8:00 a.m. to 4:30 p.m. Mon.-Fri.	
HIGHVIEW DR.	WEST	Chestnut St. (west intersection)	Wellington St. (west intersection)	Anytime	(B/L 140-2016)
HIGHBURY AVE.	BOTH	Ron McNeil Line	A point 240m. South of Ron McNeil Line	Anytime	(B/L 27-2013)
HIGHVIEW DR.	BOTH	71 M. South of Wellington St.	N. Limit of Highview Dr.	Anytime	
HIGHVIEW DR.	SOUTH	Farmington Dr. (west intersection)	Manor Rd. (west interestion)	Anytime	(B/L 110-2016)
HINCKS ST.	EAST	Talbot St.	Sthly. 15 M.	Anytime	
HINCKS ST.	EAST	Centre St.	Rosebery Pl.	Anytime Exc.Sun.	
HINCKS ST.	WEST	Gladstone Ave.	15 M. North of Gladstone Ave.	Anytime	(B/L 74-2013)
HINCKS ST.	WEST	Gladstone Ave.	15 M. South of Gladstone Ave.	Anytime	(B/L 74-2013)

II - 22  
 CITY OF ST. THOMAS  
 BY LAW NO. 45-89  
 SCHEDULE NO. II  
NO PARKING ZONES  
SECTION 27

Column 1	Column 2	Column 3	Column 4	<u>B/L Amendment</u> <u>No.</u>	
<u>Highway</u>	<u>Side or</u> <u>Sides</u>	<u>From</u>	<u>To</u>	<u>Period</u>	
HINCKS ST.	WEST	Wellington St.	Nthly. 20 M.	Anytime	
HOLLAND AVE.	EAST	Elm St.	Aldborough Ave.	Anytime	
HOLLAND AVE.	WEST	A pt. 104 M. north of Aldborough Ave.	Nthly. 20 M.	8:30 a.m. to 4:30 p.m. Mon.-Fri.	
HONEY BEND	EAST/ SOUTH/ WEST (inside bend)	Pear Tree Boulevard (east intersection)	Pear Tree Boulevard (west intersection)	Anytime	(B/L 149-19)
HORTON ST.	WEST	Talbot St.	Kains St.	Anytime	
HORTON ST.	EAST	Kains St.	Celestine St.	8:30 a.m. to 4:30 p.m. Mon.-Fri.	
HUGHES ST.	WEST	CNR Tracks	Kains St.	Anytime	(B/L 149-19)
HUGHES ST.	WEST	Baldwin St.	Barwick St.	Anytime	
HUGHES ST.	EAST	Kains St.	Nthly. 15 M.	Anytime	(B/L 10-92)



II - 23  
 CITY OF ST. THOMAS  
 BY LAW NO. 45-89  
 SCHEDULE NO. II  
NO PARKING ZONES  
SECTION 27

Column 1	Column 2	Column 3	Column 4	<u>B/L Amendment</u>	
<u>Highway</u>	<u>Side or</u> <u>Sides</u>	<u>From</u>	<u>To</u>	<u>Period</u>	<u>No.</u>
HUGHES ST.	EAST	Barwick St.	A point 22m south of Barwick St.	Anytime	(B/L 149-19)
INKERMAN ST.	EAST	Talbot St.	Weldon Ave.	Anytime	
INKERMAN ST.	EAST	South Edgeware Rd.	Hammond St.	Anytime	(B/L 175-2014)
INKERMAN ST.	WEST	Talbot St.	Nthly. 39M.	Anytime	
INKERMAN ST.	WEST	Nolan St.	Edward St.	Anytime	
INKERMAN ST.	BOTH	Redan St.	CNR	Anytime	
INKERMAN ST.	BOTH	49 M. south of Hammond St.	Sthly. to Talbot Line	Anytime	(B/L 12-97)
ISABEL ST.	EAST	Drake St.	Prince Albert St.	Anytime	
JACKSON ST.	WEST	Scott St.	N. End of Jackson	Anytime	
JESSIE ST.	SOUTH	Jackson St.	Hamilton St.	Anytime	
JOHN ST.	EAST	9m South of the Laneway N. of Talbot St.	Northerly 44m	Anytime	(B/L 52-2009)
JOHN ST.	WEST	Talbot St.	Kains St.	Anytime	

II - 24  
 CITY OF ST. THOMAS  
 BY LAW NO. 45-89  
 SCHEDULE NO. II  
NO PARKING ZONES  
SECTION 27

Column 1	Column 2	Column 3	Column 4	<u>B/L Amendment</u>	
<u>Highway</u>	<u>Side or</u> <u>Sides</u>	<u>From</u>	<u>To</u>	<u>Period</u>	<u>No.</u>
JONAS ST.	NORTH	Ross St.	East limit of roadway	Anytime	(B/L 6-2021)
JUNO DR.	SOUTH	Chestnut St.	Chestnut St.	Anytime	
KAINS ST.	SOUTH	Alma St.	St. Catharine St.	Anytime	
KAINS ST.	NORTH	Alma St.	St. Catharine St.	Anytime	
LANEWAY NORTH OF TALBOT ST.	SOUTH	EAST ST.	Estly. 10.5 M.	Anytime	(B/L 28-90)
LANEWAY NORTH OF TALBOT ST.	SOUTH	Manitoba St.	A point 7m east of Manitoba St.	Anytime	(B/L ###-2017)
LOCUST ST.	NORTH	First Ave.	Wstly. 17 M.	Anytime	(B/L 140-2016)
LOCUST ST.	NORTH	A point 185m west of First Ave.	A point 200m west of First Ave.	Anytime	(B/L 140-2016)
LOCUST ST.	SOUTH	First Ave.	A point 200m west of First Ave.	Anytime	(B/L 140-2016)
LOCUST ST.	SOUTH	Ross St.	Estly. 17 M.	Anytime	
LOGG TRAIL	SOUTH	Benjamin Pkwy	West limit of roadway	Anytime	(B/L 6-2021)

II - 25  
 CITY OF ST. THOMAS  
 BY LAW NO. 45-89  
 SCHEDULE NO. II  
NO PARKING ZONES  
SECTION 27

Column 1	Column 2	Column 3	Column 4	<u>B/L Amendment</u>	
<u>Highway</u>	<u>Side or</u> <u>Sides</u>	<u>From</u>	<u>To</u>	<u>Period</u>	<u>No.</u>
LUCAS RD.	EAST/ SOUTH/ WEST (outside Road)	Wellington St.	Manor Rd.	Anytime	(B/L 9-2022)
LYDIA ST.	EAST	Jonas St.	Wellington St.	Anytime	
MCINTYRE ST.	NORTH	Moore St.	Ross St.	Anytime	
MCINTYRE ST.	SOUTH	Moore St.	Estly. 20 M.	Anytime	
MABEL ST.	NORTH	Ross St.	Wawa St.	Anytime	
MABEL ST.	SOUTH	Leila St.	A point 70 m. East of Leila St.	Anytime	(B/L 191-2012)
MAJESTIC CT.	EAST	a point 148m south of Lawrence Ave.	South Limit	Anytime	(B/L 57-2015)
MAJESTIC CT.	WEST	Lawrence Ave.	South Limit	Anytime	(B/L 57-2015)
MALAKOFF ST.	NORTH	Balaclava St.	33 M. East of Balaclava St.	Anytime	
MALAKOFF ST.	SOUTH	Alma St.	Alexandria Ave.	Anytime	(B/L 19-92)
MANDEVILLE RD.	NORTH	Hepburn Ave.	First Ave.	Anytime	(B/L 146-2006)

II - 26  
CITY OF ST. THOMAS  
BY LAW NO. 45-89  
SCHEDULE NO. II  
NO PARKING ZONES  
SECTION 27

Column 1	Column 2	Column 3	Column 4	<u>B/L Amendment</u>	
<u>Highway</u>	<u>Side or</u> <u>Sides</u>	<u>From</u>	<u>To</u>	<u>Period</u>	<u>No.</u>
MANDEVILLE RD.	EAST	Elm St.	Hepburn Ave.	Anytime	
MANITOBA ST.	WEST	Talbot St.	28 M. North of Talbot St.	Anytime	
MANITOBA ST.	WEST	Lane North of Talbot St.	Barwick St.	Anytime	
MANITOBA ST.	EAST	Talbot St.	Nthly. 22 M.	Anytime	
MANITOBA ST.	EAST	Lane North of Talbot St.	Nthly. 12 M	Anytime	
MANITOBA ST.	EAST	Kains St.	Nthly. 20 M.	Anytime	(B/L 2-2010)
MANITOBA ST.	EAST	33M. South of Kains Street	Sthly. 20 M.	Anytime	(B/L 83-94)
MANITOBA ST.	EAST	82 M. south of Kains Street	Sthly. 20 M.	Anytime	(B/L 83-94)
MANOR RD.	BOTH	A point 30m south of Highview Drive (south intersection)	A point 30m north of Highview Drive (south intersection)	Anytime	(B/L 37-2019)
MANOR RD.	BOTH	Wellington St.	Talbot St.	Anytime	
MAPLE ST.	WEST	Ross St.	Ravine east of Fifth Ave.	Anytime	
MARGARET ST.	EAST	Stanley St.	Prince Albert St.	Anytime	(B/L 133-97)

II - 27  
 CITY OF ST. THOMAS  
 BY LAW NO. 45-89  
 SCHEDULE NO. II  
NO PARKING ZONES  
SECTION 27

Column 1 <u>Highway</u>	Column 2 <u>Side or Sides</u>	Column 3 <u>From</u>	<u>To</u>	Column 4 <u>Period</u>	<u>B/L Amendment No.</u>
MARGARET ST.	WEST	Prince Albert St.	South End	Anytime	(B/L 90-2016)
MARTINGALE TERR.	SOUTH	Peach Tree Blvd.	A point 315m east of Peach Tree Blvd.	Anytime	(B/L 149-19)
MARY ST.	WEST	Talbot St.	Scott St.	Anytime	
MARY ST.	EAST	Curtis St.	Sthly. 22M	Anytime	
MARY BUCKE ST.	NORTH	Trevithick Terr.	A point 67m east of Trevithick Terr.	Anytime	(B/L 158-2018)
MARY BUCKE ST.	SOUTH	A point 18m west of Trevithick Terr.	A point 50m east of Trevithick Terr.	Anytime	(B/L 158-2018)
MARY BUCKE ST.	SOUTH	Park Ave.	A point 13m east of Park Ave.	Anytime	(B/L 158-2018)
MC GREGOR CRT.	SOUTH	Avon Rd.	Burwell Rd.	Anytime	(B/L 93-2018)
MEDA ST.	SOUTH	Hiawatha St.	Station St.	Anytime	
MEEHAN ST.	WEST	Elm St.	Churchill Cr.	Anytime	
MEEHAN ST.	EAST	Elm St.	Nthly. 119M.	Anytime	(B/L 94-98)
MEEHAN ST.	EAST	Churchill Cr.	Sthly. 42 M.	Anytime	(B/L 68-97)

II - 28  
 CITY OF ST. THOMAS  
 BY LAW NO. 45-89  
 SCHEDULE NO. II  
NO PARKING ZONES  
SECTION 27

Column 1	Column 2	Column 3	Column 4		
<u>Highway</u>	<u>Side or Sides</u>	<u>From</u>	<u>To</u>	<u>Period</u>	
				<u>B/L Amendment No.</u>	
MELROSE CRT.	SOUTH	Peach Tree Blvd	Renaissance Dr.	Anytime	(B/L 6-2021)
METCALFE ST.	EAST	Talbot St.	Prince Albert St.	Anytime	
METCALFE ST.	EAST	Talbot St.	Sthly. 17 M.	Anytime	
METCALFE ST.	WEST	30 M. South of Talbot St.	65 M. South of Talbot St.	Anytime	
METCALFE ST.	WEST	25 M. north of Centre St.	Centre St.	Anytime	
METCALFE ST.	WEST	Wellington St.	Nthly. 15 M.	Anytime	
METCALFE ST.	WEST	Wellington St.	Sthly. 15 M.	Anytime	
METCALFE ST.	WEST	Gladstone Ave.	Nthly. 24 M.	Anytime	(B/L 34-2010)
METCALFE ST.	WEST	Gladstone Ave.	20 M. South of Gladstone Ave.	Anytime	(B/L 74-2013)
MILLER ST.	WEST	Redan Street	North end of Miller Street	Anytime	(B/L 36-2006)
MITCHELL ST.	NORTH	Princess Ave.	Hincks St.	Anytime	
MITCHELL ST.	SOUTH	Southwick St.	Estly. 12 M.	Anytime	
MITCHELL ST.	SOUTH	Southwick St.	Wstly. 18 M.	Anytime	

II - 29  
 CITY OF ST. THOMAS  
 BY LAW NO. 45-89  
 SCHEDULE NO. II  
NO PARKING ZONES  
SECTION 27

Column 1	Column 2	Column 3	Column 4		
<u>Highway</u>	<u>Side or Sides</u>	<u>From</u>	<u>To</u>	<u>Period</u>	<u>B/L Amendment No.</u>
MONDAMIN ST.	WEST	Talbot St.	Owaissa St.	Anytime	
MONDAMIN ST.	EAST	Curtis St.	Owaissa St.	Anytime	
MONDAMIN ST.	EAST	Curtis St.	Sthly. 13 M.	Anytime	
MOORE ST.	EAST	Talbot St.	McIntyre St.	Anytime	
MOORE ST.	WEST	Centre St.	Wellington St.	8:00 a.m.-6:00 p.m. (exc.Sat.Sun.&Holidays)	
MORRISON DR.	WEST	St. Joseph	Sthly. 15 M.	Anytime	(B/L 74-93)
MORRISON DR.	WEST	Elm St.	Nthly. 68 M.	Anytime	
MORRISON DR.	EAST	North Curbline of St. Joseph St.	Sthly. 34 M.	Anytime	
MORRISON DR.	EAST	Elm St.	Nthly. 90 M.	Anytime	
MUIRFIELD DR.	SOUTH/ WEST	Royal Dornoch Dr. (west intersection)	south limit of roadway	Anytime	(B/L 9-2022)
MYRTLE ST.	NORTH	A point 15m west of Fifth Ave.	A point 15m east of Fifth Ave.	Anytime	(B/L 149-19)

II - 30  
 CITY OF ST. THOMAS  
 BY LAW NO. 45-89  
 SCHEDULE NO. II  
NO PARKING ZONES  
SECTION 27

Column 1 <u>Highway</u>	Column 2 <u>Side or Sides</u>	Column 3 <u>From</u>	Column 3 <u>To</u>	Column 4 <u>Period</u>	<u>B/L Amendment No.</u>
MYRTLE ST.	NORTH	First Ave.	Gregory Place	8:30 a.m. to 4:30 p.m. School Days	
MYRTLE ST.	NORTH	Ross Street	A point 15m east of Ross St.	Anytime	(B/L 149-19)
MYRTLE ST.	NORTH	A point 15m west of Smith Ave.	A point 15m east of Smith Ave.	Anytime	(B/L 149-19)
MYRTLE ST.	NORTH	A point 15m west of Third Ave.	A point 15m east of Third Ave.	Anytime	(B/L 149-19)
MYRTLE ST.	SOUTH	Ross Street	Fifth Ave.	Anytime	(B/L 149-19)
MYRTLE ST.	SOUTH	Fifth Ave.	A point 97m east of Third Ave.	Anytime	(B/L 153-19)
NAAMA ST.	NORTH	Wawa St.	Ross St.	Anytime	
NEW ST.	BOTH	Curtis St.	Talbot St.	Anytime	(B/L 140-2016)
NOLAN ST.	SOUTH	Balaclava St.	Inkerman St.	Anytime	
NOLAN ST.	NORTH	Inkerman St.	Wstly. 15 M.	Anytime	
OAKMONT ST.	EAST	Shaw Valley Dr.	South limit of roadway	Anytime	(B/L 149-19)
OMEMEE ST.	NORTH	Hiawatha St.	W. End Omemee St.	Anytime	



II - 31  
 CITY OF ST. THOMAS  
 BY LAW NO. 45-89  
 SCHEDULE NO. II  
NO PARKING ZONES  
SECTION 27

Column 1 <u>Highway</u>	Column 2 <u>Side or Sides</u>	Column 3 <u>From</u>	Column 4 <u>To</u>	Column 5 <u>Period</u>	Column 6 <u>B/L Amendment No.</u>
OPECHEE ST.	NORTH	Ross St.	Wawa St.	Anytime	
ONTARIO RD.	BOTH	S. Edgeware	Sthly. 165 M.	Anytime	
OXFORD TERR.	EAST/ NORTH	Auburn Dr.	Renaissance Dr.	Anytime	(B/L 6-2021)
PARK AVE.	EAST	Elm St.	Wellington St.	Anytime	(B/L 132-2008)
PARK AVE.	BOTH	Forest Ave.	Sthly. 30 M.	Anytime	
PARK AVE.	EAST	Wellington St.	Steele St.	Anytime	
PARKSIDE DR.	EAST	Elm St.	S. End Parkside Dr.	Anytime	
PARKSIDE DR.	WEST	A point 39 M. south of Bell Ave.	Sthly. 107 M.	Anytime	
PARKSIDE DR.	WEST	Elm St.	A point 75 M S. of Elm St.	Anytime	(B/L 144-2011)
PARKVIEW DR.	SOUTH	Elm St.	Sthly. 75 M.	Anytime	(B/L 147-2007)
PARKVIEW DR.	NORTH	Elm St.	Mandeville Rd.	Anytime	(B/L 147-2007)
PEAR TREE BLVD	NORTH	Honey Bend (west intersection)	East limit of roadway	Anytime	(B/L 149-19)

II - 32  
 CITY OF ST. THOMAS  
 BY LAW NO. 45-89  
 SCHEDULE NO. II  
NO PARKING ZONES  
SECTION 27

Column 1	Column 2	Column 3	Column 4		
<u>Highway</u>	<u>Side or Sides</u>	<u>From</u>	<u>To</u>	<u>Period</u>	
				<u>B/L Amendment No.</u>	
PEARL ST.	WEST	Talbot St.	Elysian St.	Anytime	
PEARL ST.	EAST	Talbot St.	Scott St.	Anytime	
PENHALE AVE.	EAST	Southgate Parkway	A point 30m south of Southgate Parkway	Anytime	(B/L 156-2014)
PENHALE AVE.	WEST	Southgate Parkway	Southdale Line	Anytime	(B/L 156-2014)
PENWARDEN ST	WEST	Scott St.	Elysian St.	Anytime	
PHILLIP ST.	SOUTH	High St.	Estly. End	Anytime	(B/L 28-94)
PINE ST.	SOUTH	Fifth Ave.	Wstly. 30 M.	Anytime	
PLEASANT ST.	EAST	Walnut St.	Talbot St.	Anytime	
PLEASANT ST.	WEST	Centre St.	Talbot St.	Anytime	
PRINCE ALBERT	NORTH	Margaret St.	Metcalf St.	Anytime	
PRINCESS AVE.	EAST	Talbot St.	S. Limit of Rosebery Place	Anytime	
PRINCESS AVE.	WEST	Talbot St.	A point 25 M. south of Centre St.	Anytime	

II - 33  
 CITY OF ST. THOMAS  
 BY LAW NO. 45-89  
 SCHEDULE NO. II  
NO PARKING ZONES  
SECTION 27

Column 1	Column 2	Column 3	Column 4		
<u>Highway</u>	<u>Side or Sides</u>	<u>From</u>	<u>To</u>	<u>Period</u>	<u>B/L Amendment No.</u>
PRINCESS AVE.	WEST	Wellington St.	Mitchell St.	Anytime	(B/L157-2011)
PRINCESS AVE.	WEST	Wellington St.	Gladstone Ave.	Anytime	(B/L157-2011)
PULLEN AVE.	WEST	Elm St.	Aldborough Ave.	Anytime	(B/L 121-2006)
QUEEN ST.	EAST	Talbot St.	Wellington St.	Anytime	
QUEEN ST.	WEST	Talbot St.	Sthly 31 M.	Anytime	
QUEEN ST.	WEST	Wellington St.	Nthly. 16 M.	Anytime	
REDAN ST.	NORTH	Alma St.	First Ave.	Anytime	
REDAN ST.	SOUTH	Alma St.	Estly. 29 M.	Anytime	
REDAN ST.	SOUTH	Woodworth Ave.	Estly. 6l M.	Anytime(Ex.Sun.)	
REDAN ST.	SOUTH	6l M. East of Woodworth Ave.	First Ave.	Anytime	
REDHAVEN LANE	EAST/ SOUTH/ NORTH	Auburn Dr.	A point 250m south of Auburn Dr.	Anytime	(B/L 6-2021)
REGENT ST.	NORTH	Wilson Ave.	Devonshire Pl.	Anytime	(B/L 109-2007)

II - 34  
 CITY OF ST. THOMAS  
 BY LAW NO. 45-89  
 SCHEDULE NO. II  
NO PARKING ZONES  
SECTION 27

Column 1	Column 2	Column 3	Column 4	<u>B/L Amendment</u>	
<u>Highway</u>	<u>Side or</u> <u>Sides</u>	<u>From</u>	<u>To</u>	<u>Period</u>	<u>No.</u>
RENAISSANCE DR.	EAST	Elm St.	South limit of roadway	Anytime	(B/L 6-2021)
RICE ROAD	EAST	Manor Road	Wellington Street	Anytime	(B/L 62-2006)
ROSEBERY PL.	NORTH	Elgin St.	Princess Ave.	Anytime	(B/L 158-2002)
ROSEBERY PL.	SOUTH	E. Limit of Princess Ave.	Wstly. 24 M.	Anytime	
ROSEBERY PL.	SOUTH	Elgin St.	Estly. 21 M.	Anytime	
ROSS ST.	WEST	Talbot St.	Amelia St.	Anytime	
ROSS ST.	WEST	A pt. 42 M. south of Amelia	Sthly. 23 M.	Anytime	
ROSS ST.	WEST	A pt. 49 M. north of Wellington	Nthly. 6 M.	Anytime	
ROSS ST.	WEST	McIntyre St.	Sthly. 12 M.	Anytime	
ROSS ST.	WEST	College St.	Sthly. 37 M.	Anytime	
ROSS ST.	WEST	Naama St.	Opechee St.	Anytime	
ROSS ST.	EAST	Talbot St.	A point 24 M. South of Jonas St.	Anytime	
ROSS ST.	EAST	A pt. 32 M. south of Erie St.	Sthly. 20 M.	Anytime	

II - 35  
 CITY OF ST. THOMAS  
 BY LAW NO. 45-89  
 SCHEDULE NO. II  
NO PARKING ZONES  
SECTION 27

Column 1	Column 2	Column 3	Column 4	<u>B/L Amendment</u> <u>No.</u>
<u>Highway</u>	<u>Side or</u> <u>Sides</u>	<u>From</u>	<u>To</u>	<u>Period</u>
ROSS ST.	EAST	Forest Ave.	Nthly. 15 M.	Anytime
ROSS ST.	EAST	Forest Ave.	Sthly. 15 M.	Anytime
ROYAL DORNOCH DR.	SOUTH/ EAST/ WEST (outside drive)	Old Course Rd.	Muirfield Dr. (east intersection)	Anytime (B/L 9-2022)
RUSSET LANE	SOUTH	Peach Tree Boulevard	East Limit	Anytime (B/L 134-2013)
SAUVE AVE.	EAST /NORTH	Axford Parkway	Bill Martyn Pkwy.	Anytime (B/L 110-2016)
SCOTT ST.	NORTH	East St.	Wstly. 43 M.	Anytime
SCOTT ST.	NORTH	East St.	Estly. 25 M.	Anytime
SCOTT ST.	NORTH	Hamilton St.	Estly. 15.5 M.	Anytime
SCOTT ST.	NORTH	Jackson St.	Estly. 32 M.	Anytime
SCOTT ST.	NORTH	St. George St.	Estly. 31 M.	Anytime

II - 36  
 CITY OF ST. THOMAS  
 BY LAW NO. 45-89  
 SCHEDULE NO. II  
NO PARKING ZONES  
SECTION 27

Column 1	Column 2	Column 3	Column 4	<u>B/L Amendment</u> <u>No.</u>
<u>Highway</u>	<u>Side or</u> <u>Sides</u>	<u>From</u>	<u>To</u>	<u>Period</u>
SCOTT ST.	SOUTH	St. George St.	St. Catharine St.	Anytime
SECOND AVE.	EAST	Wellington St.	Forest Ave.	Anytime (B/L 149-2014)
SECOND AVE.	WEST	Forest Ave.	Sthly. 55 M.	Anytime
SILVER ST.	BOTH	Burwell Road	East End	Anytime (B/L 96-2011)
SILVERLEAF ST.	NORTH/ EAST	Feather Crossing	Styles Dr.	Anytime (B/L 9-2022)
SMITH AVE.	WEST	Wellington St.	Forest Ave.	Anytime (B/L 111-2016)
SOUTH EDGEWARE ROAD	BOTH	Waterworks Park	88 M. East of First Ave.	Anytime (B/L 161-95)
SOUTH EDGEWARE ROAD	BOTH	A point 88m east of First Ave.	A point 50 m east of Burwell Rd.	Anytime (B/L 103-2010)
SOUTHDALE LINE	BOTH	Fairview Ave.	15M. West of Bill Martyn Pkwy.	Anytime (B/L 113-95)
SOUTHWICK ST.	EAST	Talbot St.	Wellington St.	Anytime
SOUTHWICK ST.	WEST	Talbot St.	Centre St.	Anytime

II - 37  
 CITY OF ST. THOMAS  
 BY LAW NO. 45-89  
 SCHEDULE NO. II  
NO PARKING ZONES  
SECTION 27

Column 1	Column 2	Column 3	Column 4	<u>B/L Amendment</u>	
<u>Highway</u>	<u>Side or</u> <u>Sides</u>	<u>From</u>	<u>To</u>	<u>Period</u>	<u>No.</u>
SOUTHWICK ST.	WEST	Wellington St.	Rosebery Pl.	Anytime	(B/L 73-2015)
ST. ANDREWS DR.	NORTH/ EAST	Oakmont St.	Doral Crt.	Anytime	(B/L 149-19)
ST. ANNE'S PL.	NORTH	Elgin St.	Stanley St.	Anytime	
ST. ANNE'S PL.	SOUTH	Queen St.	Estly. 16.5 M.	Anytime	(B/L 83-2001)
ST. CATHARINE ST.	WEST	Talbot St.	N. End of St. Catharine St.	Anytime	
ST. CATHARINE ST.	EAST	Talbot St.	Nthly. 169 M.	Anytime	
ST. GEORGE ST.	WEST	Talbot St.	North City Limit	Anytime	(B/L 107-2000)
ST. GEORGE ST.	EAST	Talbot St.	23.5 M. North of Talbot St.	Anytime	
ST. GEORGE ST.	EAST	A point 23.5 M. North of Talbot St.	Nthly. 21 M.	11:30am-1:30pm, 3:30pm-5:30pm (Mon.-Sat.)	
ST. GEORGE ST.	EAST	Curtis St.	Sthly. 12 M.	Anytime	
ST. GEORGE ST.	EAST	Curtis St.	Elysian St.	Anytime (Mon.-Sat.)	

II - 38  
 CITY OF ST. THOMAS  
 BY LAW NO. 45-89  
 SCHEDULE NO. II  
NO PARKING ZONES  
SECTION 27

Column 1	Column 2	Column 3	Column 4	<u>B/L Amendment</u>	
<u>Highway</u>	<u>Side or</u> <u>Sides</u>	<u>From</u>	<u>To</u>	<u>Period</u>	<u>No.</u>
ST. GEORGE ST.	EAST	Elysian St.	North City Limit	Anytime	(B/L 107-2000)
ST. JOSEPH ST.	NORTH	First Ave.	Morrison Dr.	Anytime	(B/L 132-2008)
ST. JOSEPH ST.	NORTH	E. Curbline of Morrison Dr.	Wstly. 15 M.	Anytime	
STANLEY ST.	BOTH	St. Anne's Pl.	Sunset Dr.	Anyime	(B/L 36-2012)
STANLEY ST.	EAST	Talbot St.	Sthly. 33 M.	Anytime	
STANLEY ST.	WEST	Talbot St.	Centre St.	Anytime	
STANLEY ST.	WEST	Centre Street	St. Anne's Pl.	Anytime	(B/L 36-2012)
STATION ST.	West	Kains Street	Meda Street	Anytime	(B/L 122-2005)
STEELE ST.	NORTH	First Ave.	Estly. 25 M.	Anytime	
STOKES RD.	WEST	A pt. 57M. South of Wellington St.	Sthly. 27M.	Anytime	(B/L 48-94)
STYLES DR.	WEST/ NORTH	Southdale Ln.	Benjamin Parkway	Anytime	(B/L 9-2022)
SUGAR BUSH PATH	SOUTH	Styles Dr.	A point 110m west of Styles Dr	Anytime	(B/L 6-2021)
SUNSET DR.	BOTH	25m South of Bush Line	230m North of Bush Line	Anytime	(B/L 31-98)



II - 39  
 CITY OF ST. THOMAS  
 BY LAW NO. 45-89  
 SCHEDULE NO. II  
NO PARKING ZONES  
SECTION 27

Column 1	Column 2	Column 3	Column 4	<u>B/L Amendment</u>
<u>Highway</u>	<u>Side or</u> <u>Sides</u>	<u>From</u>	<u>To</u>	<u>Period</u>
				<u>No.</u>
TALBOT HILL	NORTH	96M. West of New St.	Wstly. to City Limits	(B/L 28-90)
TALBOT HILL	SOUTH	Stanley St.	Wstly. to City Limits	Anytime
TALBOT ST.	NORTH	Stanley St.	Sunset Dr.	Anytime
TALBOT ST.	NORTH	Hiawatha St.	Wstly. 15 M	Anytime
TALBOT ST.	NORTH	A pt. 30 M west of Hiawatha St.	Wstly. 31 M	Anytime
TALBOT ST.	NORTH	Hiawatha St.	Estly. 39 M	Anytime
TALBOT ST.	NORTH	Mondamin St.	Wstly. 17 M	Anytime
TALBOT ST.	NORTH	Mondamin St.	Estly. 16 M	Anytime
TALBOT ST.	NORTH	St. Catharine St.	Wstly. 17.5 M	Anytime
TALBOT ST.	NORTH	St. Catharine St.	Estly. 72 M	Anytime
TALBOT ST.	NORTH	John St.	Wstly. 9 M	Anytime
TALBOT ST.	NORTH	John St.	Estly. 12 M	Anytime
TALBOT ST.	NORTH	Flora St.	Wstly. 33 M	Anytime

II - 40  
 CITY OF ST. THOMAS  
 BY LAW NO. 45-89  
 SCHEDULE NO. II  
NO PARKING ZONES  
SECTION 27

Column 1	Column 2	Column 3	Column 4	<u>B/L Amendment</u> <u>No.</u>	
<u>Highway</u>	<u>Side or</u> <u>Sides</u>	<u>From</u>	<u>To</u>	<u>Period</u>	
TALBOT ST.	NORTH	Flora St.	Estly. 54 M	Anytime	
TALBOT ST.	NORTH	Horton St.	Wstly. 22 M	Anytime	
TALBOT ST.	NORTH	Horton St.	Estly. 15 M	Anytime	
TALBOT ST.	NORTH	Manitoba St.	Wstly. 21 M	Anytime	
TALBOT ST.	NORTH	Manitoba St.	Estly. 25 M	Anytime	
TALBOT ST.	NORTH	Alma St.	Wstly. 9 M	Anytime	
TALBOT ST.	NORTH	Alma St.	Estly. 23 M	Anytime	
TALBOT ST.	NORTH	A point 77m west of Balaclava St.	Estly to City Limits	Anytime	(B/L 166-2014)
TALBOT ST.	SOUTH	Stanley St.	Sunset Dr.	Anytime	
TALBOT ST.	SOUTH	Southwick St.	Wstly. 18 M	Anytime	
TALBOT ST.	SOUTH	Southwick St.	Estly. 63 M	Anytime	
TALBOT ST.	SOUTH	A pt. 68 M East of Southwick St.	Estly. 8 M	Anytime	
TALBOT ST.	SOUTH	White St.	Wstly. 12 M	Anytime	

II - 41  
 CITY OF ST. THOMAS  
 BY LAW NO. 45-89  
 SCHEDULE NO. II  
NO PARKING ZONES  
SECTION 27

Column 1	Column 2	Column 3	Column 4	<u>B/L Amendment</u>	
<u>Highway</u>	<u>Side or</u> <u>Sides</u>	<u>From</u>	<u>To</u>	<u>Period</u>	<u>No.</u>
TALBOT ST.	SOUTH	White St.	Estly. 20 M	Anytime	
TALBOT ST.	SOUTH	Princess Ave.	Wstly. 30 M	Anytime	
TALBOT ST.	SOUTH	Princess Ave.	Moore St.	Anytime	
TALBOT ST.	SOUTH	Moore St.	Estly. 30 M	Anytime	
TALBOT ST.	SOUTH	Ross St.	Estly. 20 M	Anytime	
TALBOT ST.	SOUTH	A pt. 50 M East of Ross St.	Estly. 20 M	Anytime	
TALBOT ST.	SOUTH	A pt. 50 M West of the Conrail Drwy	A pt. 31 M West of Balaclava St.	Anytime	
TALBOT ST.	SOUTH	A pt. 51 M West of Balaclava St.	Estly. to City Limits	Anytime	
TANAGER PL.	WEST	Hickory Lane	South Limit	Anytime	(B/L 134-2013)
THIRD AVE.	BOTH	Erie St.	Nthly Limit.	Anytime	(B/L 175-2011)
THOMPSON AVE.	NORTH & EAST	First Ave.	Glanworth Ave.	Anytime	(B/L 123-2007)
TRAFALGAR ST.	SOUTH	Inkerman St.	Woodworth Ave.	Anytime	

II - 42  
 CITY OF ST. THOMAS  
 BY LAW NO. 45-89  
 SCHEDULE NO. II  
NO PARKING ZONES  
SECTION 27

Column 1	Column 2	Column 3	Column 4	<u>B/L Amendment</u>	
<u>Highway</u>	<u>Side or</u> <u>Sides</u>	<u>From</u>	<u>To</u>	<u>Period</u>	<u>No.</u>
TREVITHICK TERR.	EAST	Mary Bucke St.	Cavanaugh Cr.	Anytime	(B/L 66-2008)
TREVITHICK TERR.	WEST	a point 52m north of Mary Bucke Street	South Limit	Anytime	(B/L 80-2016)
TURNBERRY CRT	NORTH	Oakmont St.	A point 165m west of Oakmonth St.	Anytime	(B/L 149-19)
VALDERRAMA LN.	NORTH/ WEST	Royal Dornoch Dr.	Old Course Rd.	Anytime	(B/L 9-2022)
VERNA ST.	EAST	Jonas St.	Barnes St.	Anytime	(B/L 6-2021)
VICTOR DR.	EAST	Palm St.	Chester St.	Anytime	
VICTORIA ST.	NORTH	Stanley St.	Metcalf St.	Anytime	
WALNUT ST.	NORTH	Stanley St.	A point 100 M west of Church St.	Anytime	(B/L 122-2003)
WALNUT ST.	SOUTH	A point 100 M West of Church St.	Pleasant Street	Anytime	(B/L 122-2003)
WAWA ST.	EAST	Opechee St.	Naama St.	Anytime	
WAWA ST.	BOTH	Mabel St.	Naama St.	Anytime	(B/L 66-2008)

II - 43  
 CITY OF ST. THOMAS  
 BY LAW NO. 45-89  
 SCHEDULE NO. II  
NO PARKING ZONES  
SECTION 27

Column 1	Column 2	Column 3	Column 4		
<u>Highway</u>	<u>Side or Sides</u>	<u>From</u>	<u>To</u>	<u>Period</u>	<u>B/L Amendment No.</u>
WEIR CRES.	SOUTH/ WEST/ NORTH	Styles Dr (north intersection)	Styles Dr (south intersection)	Anytime	(B/L 6-2021)
WELCH CT.	EAST/ NORTH/ WEST	Wellington St.	A point 86m north of Wellington St.	Anytime	(B/L 9-2022)
WELDON AVE.	SOUTH	Inkerman St.	Woodworth Ave.	Anytime	
WELLINGTON ST.	SOUTH	Elgin St.	54 m West of Metcalfe St.	Anytime	(B/L 112-2014)
WELLINGTON ST.	SOUTH	Stanley St.	67 m West of Metcalfe St.	Anytime	(B/L 112-2014)
WELLINGTON ST.	NORTH	Stanley St.	140 M East of First Ave.	Anytime	(B/L 7-2010)
WELLINGTON ST.	SOUTH	Hincks St.	Princess Ave.	Anytime (Mon.-Sat.)	(B/L 110-2016)
WELLINGTON ST.	SOUTH	Princess Ave.	Fifth Ave.	Anytime	(B/L 110-2016)
WELLINGTON ST.	SOUTH	53 M. East of Ross St.	55 M. West of Fifth Ave.	Anytime (Mon.-Sat.)	
WELLINGTON ST.	SOUTH	55 M. West of Fifth Ave.	55 M. East of Fifth Ave.	Anytime	

II - 44  
CITY OF ST. THOMAS  
BY LAW NO. 45-89  
SCHEDULE NO. II  
NO PARKING ZONES  
SECTION 27

Column 1 <u>Highway</u>	Column 2 <u>Side or Sides</u>	Column 3 <u>From</u>	<u>To</u>	Column 4 <u>Period</u>	<u>B/L Amendment No.</u>
WELLINGTON ST.	SOUTH	55 M. East of Fifth Ave.	Second Ave.	Anytime (Mon.-Sat.)	
WELLINGTON ST.	SOUTH	Second Ave.	Talequah St.	Anytime	
WELLINGTON ST.	BOTH	A point 113 M. west of Fairview Ave.	Manor Road	Anytime	
WELLINGTON ST.	BOTH	First Ave.	Fairview Ave.	Anytime	(B/L 110-2007)
WEST AVE.	EAST	Regent St.	Ada St.	Anytime	
WESTLAKE DR.	SOUTH/ EAST/ NORTH	Pine Valley Dr.	Ambleside Dr. (north intersection)	Anytime	(B/L 6-2021)
WEST PEARL ST.	BOTH	Elysian St.	N. Limit of West Pearl St.	Anytime	
WHITE ST.	WEST	Talbot St.	Sthly 14 M.	Anytime	
WHITE ST.	EAST	Talbot St.	Mitchell St.	Anytime (Ex. Sun.)	
WILLIAM ST.	EAST	Centre St.	A point 22m north of Centre St.	Anytime	(B/L 149-19)

II - 45  
 CITY OF ST. THOMAS  
 BY LAW NO. 45-89  
 SCHEDULE NO. II  
NO PARKING ZONES  
SECTION 27

Column 1	Column 2	Column 3		Column 4	
<u>Highway</u>	<u>Side or Sides</u>	<u>From</u>	<u>To</u>	<u>Period</u>	<u>B/L Amendment No.</u>
WILLIAM ST.	EAST	Centre St.	Sthly. 17M	Anytime	(B/L 91-89)
WILLIAM ST.	EAST	Talbot St.	A point 14m south of Centre St.	Anytime	(B/L 149-19)
WILLIAM ST.	WEST	Centre St.	A point 43m north of Centre St.	Anytime	(B/L 149-19)
WILLIAM ST.	WEST	Centre St.	Stanley St.	Anytime	(B/L 74-2013)
WILLOW ST.	EAST	Chester Street	Its Sthly limit	Anytime	(B/L 121-2003)
WILSON AVE.	BOTH	Sunset Dr.	Elm St.	Anytime	
WILSON AVE.	WEST	Ada St.	Sthly. 60 M	Anytime	
WILSON AVE.	WEST	Regent St.	Sthly. 67 M.	Anytime	
WILSON AVE.	WEST	Elm St.	Nthly. 60 M.	Anytime	(B/L 208-93)
WILSON AVE.	WEST	Ada St.	Nthly. 42 M.	Anytime	(B/L 208-93)
WILSON AVE.	WEST	Chester St.	Sthly. 15 M.	Anytime	(B/L 208-93)
WILSON AVE.	WEST	Chester St.	Nthly. 18 M.	Anytime	(B/L 208-93)

II - 46  
 CITY OF ST. THOMAS  
 BY LAW NO. 45-89  
 SCHEDULE NO. II  
NO PARKING ZONES  
SECTION 27

Column 1 <u>Highway</u>	Column 2 <u>Side or Sides</u>	Column 3 <u>From</u>	<u>To</u>	Column 4 <u>Period</u>	<u>B/L Amendment No.</u>
WILSON AVE.	BOTH SIDES OF MEDIAN	Regent St.	Elm St.	Anytime	
WILSON AVE.	EAST	Regent St.	Sthly. 93 M.	Anytime	
WILSON AVE.	EAST	Chester St.	Nthly. 16 M.	Anytime	(B/L 208-93)
WILSON AVE.	EAST	Chester St.	Sthly. 193 M.	Anytime	(B/L 208-93)
WILSON AVE.	EAST	From a pt. 254 M. south of Chester St.	Sthly. 45 M.	Anytime	(B/L 208-93)
WILSON AVE.	EAST	From a pt. 332 M. south of Chester St.	Sthly. 43 M.	Anytime	(B/L 208-93)
WILSON AVE.	EAST	Elm St.	Nthly. 58 M.	Anytime	(B/L 208-93)
WOOD ST.	EAST	Elm St.	Sthly. 21 M.	Anytime	
WOOD ST.	EAST	21 M. South Elm St.	102 M. North Gliddon Ave.	7:30am - 8:00pm	
WOOD ST.	EAST	A pt. 32 M. North of Gliddon Ave.	Nthly. 70 M.	Anytime	



II - 47  
 CITY OF ST. THOMAS  
 BY LAW NO. 45-89  
 SCHEDULE NO. II  
NO PARKING ZONES  
SECTION 27

Column 1	Column 2	Column 3	Column 4		
<u>Highway</u>	<u>Side or Sides</u>	<u>From</u>	<u>To</u>	<u>Period</u>	<u>B/L Amendment No.</u>
WOOD ST.	EAST	32 M. North Elm St.	Mandeville Rd.	7:30am - 8:00pm	(B/L 28-90)
WOOD ST.	WEST	Elm St.	Mandeville Rd.	Anytime	(B/L 28-90)
WOODWORTH AVE.	WEST	Talbot St.	Edward St.	Anytime	
WOODWORTH AVE.	EAST	A pt. 45 M. South of Edward St.	Sthly. 24 M.	Anytime	
WOODWORTH AVE.	EAST	Talbot St.	Nthly. 91 M.	Anytime	
WOODWORTH AVE.	EAST	Redan Street	A point 25 m south of Redan Street	Anytime	(B/L 107-2006)
YARWOOD ST.	WEST	Kains St.	Mariam St.	Anytime	(B/L 136-90)
YARWOOD ST.	EAST	Kains St.	14 M. north of Kains St.	Anytime	(B/L 218-91)

III - 1  
CITY OF ST. THOMAS  
BY LAW NO. 45-89  
SCHEDULE NO. III  
RESTRICTED PARKING  
SECTION 28

RESTRICTED PARKING

10 Minute Limit

Column 1	Column 2	Column 3	Column 4	Column 5	<u>B/L Amendment</u>	
<u>Highway</u>	<u>Side or</u> <u>Sides</u>	<u>From</u>	<u>To</u>	<u>Time of Day</u>	<u>Period</u>	<u>No.</u>

III - 2  
 CITY OF ST. THOMAS  
 BY LAW NO. 45-89  
 SCHEDULE NO. III  
RESTRICTED PARKING  
SECTION 28

RESTRICTED PARKING

15 Minute Limit

Column 1	Column 2	Column 3		Column 4	Column 5	<u>B/L Amendment</u>
<u>Highway</u>	<u>Side or</u>	<u>From</u>	<u>To</u>	<u>Time of Day</u>	<u>Period</u>	<u>No.</u>
ROSS ST.	WEST	Forest Ave.	Myrtle St.	9:00 am-6:00pm Monday to Thursdays incl. and Saturdays, 9:00 am-9:00pm Fridays	15 Minutes	(B/L 197-99)
WELLINGTON ST.	SOUTH	54 m west of Metcalfe Street	67m west of Metcalfe Street	Anytime	15 Minutes	(B/L 112-2014)

III - 3  
CITY OF ST. THOMAS  
BY LAW NO. 45-89  
SCHEDULE NO. III  
RESTRICTED PARKING  
SECTION 28

RESTRICTED PARKING

Half Hour Limit

Column 1	Column 2	Column 3	Column 4	Column 5	<u>B/L Amendment</u>	
<u>Highway</u>	<u>Side or</u> <u>Sides</u>	<u>From</u>	<u>To</u>	<u>Time of Day</u>	<u>Period</u>	<u>No.</u>

III - 4  
 CITY OF ST. THOMAS  
 BY LAW NO. 45-89  
 SCHEDULE NO. III  
RESTRICTED PARKING  
SECTION 28

RESTRICTED PARKING

One Hour Limit

Column 1	Column 2	Column 3	Column 4	Column 5	B/L Amendment	
<u>Highway</u>	<u>Side or</u> <u>Sides</u>	<u>From</u>	<u>To</u>	<u>Time of Day</u>	<u>Period</u>	<u>No.</u>
INKERMAN ST.	EAST	Nolan St.	Edward St.	Anytime	1 hour	
MANITOBA ST.	BOTH	Talbot St.	Laneway North of Talbot St.	9:00am-6:00pm Except Sunday & Holidays	1 hour	

III - 5  
 CITY OF ST. THOMAS  
 BY LAW NO. 45-89  
 SCHEDULE NO. III  
RESTRICTED PARKING  
SECTION 28

RESTRICTED PARKING

Two Hour Limit

Column 1	Column 2	Column 3	Column 4	Column 5		
<u>Highway</u>	<u>Side or Sides</u>	<u>From</u>	<u>To</u>	<u>Time of Day</u>	<u>Period</u>	<u>B/L Amendment No.</u>
CENTRE ST.	NORTH	Princess Ave.	Elgin St.	8:00 am-6:00pm Monday to Saturday	2 hours	(B/L 9-2022)
CENTRE ST.	SOUTH	Princess Ave.	Hincks Street	8:00 am-6:00pm Monday to Saturday	2 hours	(B/L 31-2014)
CENTRE ST.	SOUTH	15 M. East of Queen Street	17 M. West of Metcalfe Street	Anytime, Monday to Saturday	2 hours	(B/L 112-2014)
CENTRE ST.	SOUTH	15 M. West of Queen Street	15 M. East of William Street	Anytime, Monday to Saturday	2 hours	(B/L 112-2014)
CURTIS ST.	SOUTH	15 M. Eastly od St. George St.	33 M. Westly Of Pearl Street	8:00 am-6:00pm Monday to Saturday	2 hours	(B/L 74-2013)
CURTIS ST.	SOUTH	Pearl St.	East St.	8:00 am-6:00pm Monday to Saturday	2 hours	(B/L 19-2007)
CURTIS ST.	SOUTH	East St.	Mondamin St.	8:00 am-6:00pm Monday to Saturday	2 hours	(B/L 19-2007)
CURTIS ST.	NORTH	30 M east of Mondamin St.	22 N west of St. Catherine St.	8:00 am-6:00pm Monday to Saturday	2 hours	(B/L 54-2009)

III - 6  
 CITY OF ST. THOMAS  
 BY LAW NO. 45-89  
 SCHEDULE NO. III  
RESTRICTED PARKING  
SECTION 28

RESTRICTED PARKING

Two Hour Limit

Column 1	Column 2	Column 3	Column 4	Column 5	B/L Amendment	
<u>Highway</u>	<u>Side or Sides</u>	<u>From</u>	<u>To</u>	<u>Time of Day</u>	<u>Period</u>	<u>No.</u>
EAST ST.	EAST	Scott St.	30 M. South of Elysian St.	Anytime	2 hours	(B/L 19-2007)
ELGIN ST.	WEST	Talbot St.	Centre St.	8:00 am-6:00pm Monday to Saturday	2 hours	(B/L 19-2007)
GLADSTONE AVE.	NORTH	A point 15m East of Elgin St.	A point 14m West Of Hincks St.	Anytime	2 hours	(B/L 103-2010)
GLIDDON AVE.	SOUTH	Wood St.	Hepburn Ave.	Anytime	2 hours	(B/L 28-90)
HIGH ST.	WEST	Phillip St.	Nthly 80 M.	Anytime	2 hours	(B/L 19-2007)
HINCKS ST.	WEST	Elizabeth St.	Wellington St.	Anytime	2 hours	(B/L 19-2007)
HINCKS ST.	WEST	Talbot St.	Elizabeth St.	8:00 am-6:00pm Monday to Saturday	2 hours	(B/L 19-2007)
HINCKS ST.	EAST	Talbot St.	Centre St.	8:00 am-6:00pm Monday to Saturday	2 hours	(B/L 19-2007)
HORTON ST.	EAST	Laneway North of Talbot St.	Kains St.	Anytime	2 hours	(B/L 19-2007)

III - 7  
CITY OF ST. THOMAS  
BY LAW NO. 45-89  
SCHEDULE NO. III  
RESTRICTED PARKING  
SECTION 28

RESTRICTED PARKING

Two Hour Limit

Column 1	Column 2	Column 3	Column 4	Column 5		
<u>Highway</u>	<u>Side or</u> <u>Sides</u>	<u>From</u>	<u>To</u>	<u>Time of Day</u>	<u>Period</u>	<u>B/L Amendment</u> <u>No.</u>
HORTON ST.	EAST	Talbot St.	Laneway North	8:00 am-6:00pm Monday to Saturday	2 hours	(B/L 19-2007)
JOHN ST.	EAST	16m north of Talbot St.	13m Northerly	8:00 am-6:00pm Monday to Saturday	2 hours	(B/L 53-2009)
MANITOBA ST.	EAST	15 M. north of Kains St.	Nthly. 41 M.	Anytime	2 hours	(B/L 19-2007)
MARY ST.	EAST	22 M. North of Curtis St.	Scott St.	8:00 am-6:00pm Monday to Saturday	2 hours	(B/L 19-2007)
MARY ST.	EAST	Talbot St.	15M. North of Curtis St.	8:00 am-6:00pm Monday to Saturday	2 hours	(B/L 19-2007)
METCALFE ST.	WEST	Talbot St.	Centre St.	8:00 am-6:00pm Monday to Saturday	2 hours	(B/L 19-2007)
METCALFE ST.	WEST	A point 20m North of Gladstone Ave.	A point 20m South of Wellington St	Anytime	2 hours	(B/L 103-2010)
MONDAMIN ST.	EAST	Talbot St.	Curtis St.	8:00 am-6:00pm Monday to Saturday	2 hours	(B/L 19-2007)



III - 8  
 CITY OF ST. THOMAS  
 BY LAW NO. 45-89  
 SCHEDULE NO. III  
RESTRICTED PARKING  
SECTION 28

RESTRICTED PARKING

Two Hour Limit

Column 1	Column 2	Column 3	Column 4	Column 5		
<u>Highway</u>	<u>Side or Sides</u>	<u>From</u>	<u>To</u>	<u>Time of Day</u>	<u>Period</u>	<u>B/L Amendment No.</u>
PEARL ST.	EAST	Talbot St.	Curtis St.	8:00 am-6:00pm Monday to Saturday	2 hours	(B/L 19-2007)
PRINCESS AVE.	WEST	a point 30m South of Talbot St.	a pt 40 metres South of Talbot St	8:00 am-6:00pm Monday to Saturday	2 hours	(B/L 30-2022)
ROSS ST.	EAST	Jonas St.	Forest Ave.	8:00 am-6:00pm Monday to Saturday	2 hours	(B/L 19-2007)
ROSS ST.	WEST	Amelia St.	Forest Ave.	8:00 am-6:00pm Monday to Saturday	2 hours	(B/L 19-2007)
SCOTT ST.	NORTH	East St.	Pearl St.	Anytime	2 hours	(B/L 19-2007)
SOUTHWICK ST.	WEST	Centre St.	Elizabeth St.	8:00 am-6:00pm Monday to Saturday	2 hours	(B/L 19-2007)
SOUTHWICK ST.	WEST	Elizabeth St.	Wellington St.	Anytime	2 hours	(B/L 19-2007)
ST. GEORGE ST.	EAST	Talbot St.	Curtis St.	8:00 am-6:00pm Monday to Saturday	2 hours	(B/L 19-2007)

III - 9  
 CITY OF ST. THOMAS  
 BY LAW NO. 45-89  
 SCHEDULE NO. III  
RESTRICTED PARKING  
SECTION 28

RESTRICTED PARKING

Two Hour Limit

Column 1	Column 2	Column 3	Column 4	Column 5		
<u>Highway</u>	<u>Side or Sides</u>	<u>From</u>	<u>To</u>	<u>Time of Day</u>	<u>Period</u>	<u>B/L Amendment No.</u>
STANLEY ST.	EAST	A pt. 57 M. South of Talbot St.	A pt. 94 M. South of Talbot St.	Anytime	2 hours	(B/L 19-2007)
TALBOT ST.	BOTH	New St.	Balaclava St.	8:00 am-6:00pm Monday to Saturday	2 hours	(B/L 19-2007)
WHITE ST.	WEST	Talbot St.	a pt 60 metres South of Talbot St	9:00 am-6:00pm Monday to Thursdays incl. and Saturdays, 9:00 am-9:00pm Fridays	2 hours	(B/L 19-2007)
WHITE ST.	WEST	a pt 75 metres South of Talbot St.	Elizabeth St.	8:00 am-6:00pm Monday to Saturday	2 hours	(B/L 19-2007)
WILLIAM ST.	BOTH	Talbot St.	Centre St.	8:00 am-6:00pm Monday to Saturday	2 hours	(B/L 149-19)

III - 10  
 CITY OF ST. THOMAS  
 BY LAW NO. 45-89  
 SCHEDULE NO. III  
RESTRICTED PARKING  
SECTION 28

RESTRICTED PARKING

Ten Hour Limit

Column 1	Column 2	Column 3	Column 4	Column 5	<u>B/L Amendment</u>	
<u>Highway</u>	<u>Side or</u>	<u>From</u>	<u>To</u>	<u>Time of Day</u>	<u>Period</u>	
	<u>Sides</u>				<u>No.</u>	
BALACLAVA ST.	WEST	Talbot St.	Malakoff St	Anytime	10 Hours	(B/L 110-2015)
CENTRE ST.	NORTH	Elgin St.	William St.	Anytime	10 hours	(B/L 9-2022)

III - 11  
 CITY OF ST. THOMAS  
 BY LAW NO. 45-89  
 SCHEDULE NO. III  
RESTRICTED PARKING  
SECTION 28

RESTRICTED PARKING

Restricted Neighbourhood Parking Only

Column 1	Column 2	Column 3	Column 4	Column 5	
<u>Highway</u>	<u>Side or Sides</u>	<u>From</u>	<u>To</u>	<u>Time of Day</u>	<u>Period</u>
					<u>B/L Amendment No.</u>
CROCKER AVENUE	WEST	St. Annes Pl.	Wellington St.	8:00 am to 5:00 pm Monday to Friday	5 Hour (B/L 31-2014)
DENNISON AVENUE	EAST/N ORTH	Elgin St.	North End	8:00 am to 5:00 pm Monday to Friday	5 Hour (B/L 31-2014)
DRAKE STREET	BOTH	Stanley St.	Metcalf St.	8:00 am to 5:00 pm Monday to Friday	5 Hour (B/L 31-2014)
GLADSTONE AVENUE	SOUTH	Stanley St.	Elgin St.	8:00 am to 5:00 pm Monday to Friday	5 Hour (B/L 31-2014)
ISABEL STREET	WEST	Drake St.	Prince Albert St.	8:00 am to 5:00 pm Monday to Friday	5 Hour (B/L 90-2016)
MARGARET STREET	WEST	Stanley St.	Prince Albert St.	8:00 am to 5:00 pm Monday to Friday	5 Hour (B/L 90-2016)
METCALFE STREET	WEST	Centre St.	Wellington St.	8:00 am to 5:00 pm Monday to Friday	5 Hour (B/L 31-2014)
METCALFE STREET	WEST	Gladstone Ave.	Prince Albert St.	8:00 am to 5:00 pm Monday to Friday	5 Hour (B/L 133-2014)

III - 12  
 CITY OF ST. THOMAS  
 BY LAW NO. 45-89  
 SCHEDULE NO. III  
RESTRICTED PARKING  
SECTION 28

RESTRICTED PARKING

Restricted Neighbourhood Parking Only

Column 1	Column 2	Column 3	Column 4	Column 5		
<u>Highway</u>	<u>Side or Sides</u>	<u>From</u>	<u>To</u>	<u>Time of Day</u>	<u>Period</u>	<u>B/L Amendment No.</u>
QUEEN STREET	WEST	Centre St.	St. Annes Pl.	8:00 am to 5:00 pm Monday to Friday	5 Hour	(B/L 146-2015)
QUEEN STREET	WEST	St. Annes Pl.	Wellington St.	8:00 am to 5:00 pm Monday to Friday	10 Hour	(B/L 146-2015)
ROSBERY PLACE	SOUTH	Elgin St.	Hincks St.	8:00 am to 5:00 pm Monday to Friday	5 Hour	(B/L 31-2014)
ST. ANNES PLACE	SOUTH	Elgin St.	Stanley St.	8:00 am to 5:00 pm Monday to Friday	5 Hour	(B/L 31-2014)
STANLEY STREET	EAST	Centre St.	St. Annes Pl.	8:00 am to 5:00 pm Monday to Friday	5 Hour	(B/L 31-2014)
VICTORIA STREET	SOUTH	Stanley St.	Isabel St.	8:00 am to 5:00 pm Monday to Friday	5 Hour	(B/L 35-2015)
VICTORIA STREET	SOUTH	Isabel St.	Metcalf St.	8:00 am to 5:00 pm Monday to Friday	10 Hour	(B/L 35-2015)
WALNUT STREET	SOUTH	Stanley St.	101m West of Stanley St.	8:00 am to 5:00 pm Monday to Friday	5 Hour	(B/L 133-2014)

III - 13  
 CITY OF ST. THOMAS  
 BY LAW NO. 45-89  
 SCHEDULE NO. III  
RESTRICTED PARKING  
SECTION 28

RESTRICTED PARKING

Restricted Neighbourhood Parking Only

Column 1	Column 2	Column 3	Column 4	Column 5	<u>B/L Amendment</u>	
<u>Highway</u>	<u>Side or</u> <u>Sides</u>	<u>From</u>	<u>To</u>	<u>Time of Day</u>	<u>Period</u>	<u>No.</u>
WILLIAM STREET	EAST	Centre St.	Stanley St.	8:00 am to 5:00 pm Monday to Friday	5 Hour	(B/L 31-2014)

III - 14  
 CITY OF ST. THOMAS  
 BY LAW NO. 45-89  
 SCHEDULE NO. III  
RESTRICTED PARKING  
SECTION 28

RESTRICTED PARKING

Restricted for Courthouse Use on Jury Days Only

Column 1	Column 2	Column 3		Column 4	Column 5	<u>B/L Amendment</u>
<u>Highway</u>	<u>Side or</u> <u>Sides</u>	<u>From</u>	<u>To</u>	<u>Time of Day</u>	<u>Period</u>	<u>No.</u>
CROCKER AVENUE	WEST	Wellington St.	71 m. North of Wellington St.	8:00 am to 5:00 pm Monday to Friday	2 hour (Min) 10 hour (Max)	(B/L 31-2014)
DRAKE STREET	NORTH	Metcalfe St.	21 m. West of Metcalfe St.	8:00 am to 5:00 pm Monday to Friday	2 hour (Min) 10 hour (Max)	(B/L 31-2014)
DRAKE STREET	SOUTH	Metcalfe St.	28 m. West of Metcalfe St.	8:00 am to 5:00 pm Monday to Friday	2 hour (Min) 10 hour (Max)	(B/L 31-2014)
GLADSTONE AVENUE	SOUTH	29 m. East of Stanley St.	55 m. East of Stanley St.	8:00 am to 5:00 pm Monday to Friday	2 hour (Min) 10 hour (Max)	(B/L 31-2014)
GLADSTONE AVENUE	SOUTH	Metcalfe St.	23 m. West of Metcalfe St.	8:00 am to 5:00 pm Monday to Friday	2 hour (Min) 10 hour (Max)	(B/L 31-2014)
GLADSTONE AVENUE	SOUTH	Metcalfe St.	33 m. East of Metcalfe St.	8:00 am to 5:00 pm Monday to Friday	2 hour (Min) 10 hour (Max)	(B/L 31-2014)

III - 15  
 CITY OF ST. THOMAS  
 BY LAW NO. 45-89  
 SCHEDULE NO. III  
RESTRICTED PARKING  
SECTION 28

RESTRICTED PARKING

Restricted for Courthouse Use on Jury Days Only

Column 1	Column 2	Column 3	Column 4	Column 5	<u>B/L Amendment</u>	
<u>Highway</u>	<u>Side or</u> <u>Sides</u>	<u>From</u>	<u>To</u>	<u>Time of Day</u>	<u>Period</u> <u>No.</u>	
METCALFE STREET	WEST	Drake St.	16 m. North of Drake St.	8:00 am to 5:00 pm Monday to Friday	2 hour (Min) 10 hour (Max)	(B/L 31-2014)
METCALFE STREET	WEST	Gladstone Ave.	33 m. South of Gladstone Ave.	8:00 am to 5:00 pm Monday to Friday	2 hour (Min) 10 hour (Max)	(B/L 31-2014)
METCALFE STREET	WEST	Wellington St.	65 m. North of Gladstone Ave.	8:00 am to 5:00 pm Monday to Friday	2 hour (Min) 10 hour (Max)	(B/L 31-2014)
QUEEN STREET	WEST	Wellington St.	54 m. North of Wellington St.	8:00 am to 5:00 pm Monday to Friday	2 hour (Min) 10 hour (Max)	(B/L 31-2014)



III - 16  
 CITY OF ST. THOMAS  
 BY LAW NO. 45-89  
 SCHEDULE NO. III  
RESTRICTED PARKING  
SECTION 28

RESTRICTED PARKING

Paid Parking

Column 1	Column 2	Column 3	Column 4	Column 5	<u>B/L Amendment</u>
<u>Highway</u>	<u>Side or</u> <u>Sides</u>	<u>From</u>	<u>To</u>	<u>Time of Day</u>	<u>Period</u> <u>No.</u>
GLADSTONE AVENUE	NORTH	Elgin St.	Hincks St.	8:00 am to 5:00 pm Monday to Friday	2 hour (Min) 10 hour (Max) (B/L 31-2014)
GLADSTONE AVENUE	NORTH	31 m east of Stanley St.	Mecalfe St.	8:00 am to 5:00 pm Monday to Friday	2 hour (Min) 10 hour (Max) (B/L 112-2014)
METCALFE STREET WEST		Wellington St.	Gladstone Ave.	8:00 am to 5:00 pm Monday to Friday	2 hour (Min) 10 hour (Max) (B/L 133-2014)

IV - 1  
CITY OF ST. THOMAS  
BY LAW NO. 45-89  
SCHEDULE NO. IV  
THROUGH HIGHWAYS  
SECTION 29

Column 1	Column 2		<u>B/L Amendment</u>
<u>Highway</u>	<u>From</u>	<u>To</u>	<u>No.</u>
ACORN TRAIL	The South Side of Pear Tree Avenue	West side of Renaissance Drive	(B/L 9-2022)
ALDBOROUGH AVE.	The West Side of Fairview Ave.	South End of Aldborough Ave.	
ALMA STREET	The North Side of Talbot Street	The South Side of Edward Street	
ARYSHIRE AVE	The South Side of Empire Parkway	West side of Renaissance Drive	(B/L 9-2022)
AUBURN DRIVE	The West Side of Renaissance Drive	The East Side of Centennial Road	(B/L 6-2021)
AXFORD PARKWAY	The West Side of Fairview Ave.	East Side of Sauve Avenue	
AXFORD PARKWAY	West side of Sauve Ave	East Side of Lake Margaret Trail	(B/L 24-2003)
AXFORD PARKWAY	The East Side of Lake Margaret Trail	The West Side of Sauve Avenue	(B/L 137-2004)
BALACLAVA ST.	The North Side of Talbot Street	The South Side of Redan Street	
BALACLAVA ST.	The South Side of Edward Street	The North Side of Redan Street	(B/L 108-2004)
BALACLAVA ST.	The South Side of S. Edgeware Rd.	The North Side of Edward Street	(B/L 108-2004)
BENJAMIN PKWY	The South Side of Southdale Line	The North Side of Feathers Crossing	(B/L 9-2022)
BENJAMIN PKWY	The South Side of Feathers Crossing	South limit of Roadway	(B/L 9-2022)

IV - 2  
 CITY OF ST. THOMAS  
 BY LAW NO. 45-89  
 SCHEDULE NO. IV  
THROUGH HIGHWAYS  
SECTION 29

Column 1	Column 2		<u>B/L Amendment</u>
<u>Highway</u>	<u>From</u>	<u>To</u>	<u>No.</u>
BURWELL ROAD	The North Side of S. Edgeware Rd.	The North limit of Burwell Road	(B/L 173-94)
CAROLINA CRES.	The East Side of Peach Tree Boulevard (north intersection)	The East Side of Peach Tree Boulevard (south intersection)	(B/L 149-19)
CENTRE STREET	The East Side of Princess Avenue	The East Limit of Centre Street	(B/L 101-2018)
CENTRE STREET	The West Side of Princess Avenue	The East Side of Elgin Street	
CENTRE STREET	The West Side of Elgin Street	The East Side of William Street	
CHESTER ST.	Wilson Avenue	Sunset Dr.	(B/L 139-93)
CHESTNUT ST.	Park Avenue	The East Limit of Highview Dr.	(B/L 75-2014)
CHESTNUT ST.	The West limit of Highview Dr.	The East limit of Manor Rd.	(B/L 75-2014)
CHESTNUT ST.	The West limit of Manor Rd.	The East limit of Chestnut St.	(B/L 75-2014)
CHESTNUT ST.	The East Side of Third Avenue / Churchill Crescent	Park Avenue	(B/L 174-2014)
CHURCHILL CR.	The South Side of Brant Street	The East Side of Meehan Street	(B/L 70-2017)
CHURCHILL CR.	The West side of Meehan Street	The East Side of Fifth Avenue	(B/L 70-2017)

IV - 3  
 CITY OF ST. THOMAS  
 BY LAW NO. 45-89  
 SCHEDULE NO. IV  
THROUGH HIGHWAYS  
SECTION 29

Column 1	Column 2		<u>B/L Amendment</u>
<u>Highway</u>	<u>From</u>	<u>To</u>	<u>No.</u>
CONFEDERATION DR.	The North Side of S. Edgeware Rd.	The North Side of S. Edgeware Road	
CURTIS STREET	The East Side of St. George Street	The West Side of St. Catherine St.	
DALEWOOD DRIVE	The N. Side of S. Edgeware Rd.	Northerly City Limits	
EDWARD ST.			(B/L 41-2001)
ELGIN STREET	The South Side of Talbot Street	The South Side of Regent Street	
ELM STREET	The East Side of Wilson Avenue	The Easterly City Limits	
ELMINA STREET	The North Side of Elm Street	The South Side of Hemlock Street	
EMPIRE PKWY	The East side of Pear Tree Blvd	West Side of Centennial Road	(B/L 9-2022)
FAIRVIEW AVE.	The South Side of Talbot St	The Southerly City Limits	(B/L 9-2022)
FEATHERS CROSSING	The East Side of Benjamin Parkway	The West Side of Styles Drive	(B/L 9-2022)
FEATHERS CROSSING	The East Side of Styles Drive	East limit of roadway	(B/L 9-2022)
FIFTH AVE.	The South Side of Wellington Street	The North Side of Chestnut Street	(B/L 154-2016)
FIFTH AVE.	The South Side of Chestnut Street	The North Side of Elm Street	(B/L 154-2016)

IV - 4  
 CITY OF ST. THOMAS  
 BY LAW NO. 45-89  
 SCHEDULE NO. IV  
THROUGH HIGHWAYS  
SECTION 29

Column 1	Column 2		<u>B/L Amendment</u>
<u>Highway</u>	<u>From</u>	<u>To</u>	<u>No.</u>
FINGAL LINE	The West Side of Sunset Drive	The Westerly City Limits	(B/L 113-95)
FIRST AVE.	The S. Side of S. Edgeware Road	The North Side of Elm Street	
GLENWOOD ST.	The West limit of the roadway	The East limit of the roadway	(B/L 149-19)
HAWKE LANE	The West Side of Benjamin Parkway	West limit of roadway	(B/L 9-2022)
HICKORY LANE	The East side of Lake Margaret Tl	North side of Southdale Ln	(B/L 9-2022)
HIGHBURY AVE.	The North Side of S. Edgeware Rd.	The Northerly City Limits	(B/L 113-95)
HIGHVIEW DR.	The South side of Chestnut Street	The East side of Manor Road	(B/L 144-2011)
HIGHVIEW DR.	The West Side of Manor Road (south intersection)	The South Side of Chestnut Street (west intersection)	(B/L 146-2003)
HIGHVIEW DR.	The North Side of Chestnut St. (west intersection)	The South Side of Wellington Street (west intersection)	(B/L 146-2003)
HIGHVIEW DR.	The North Side of Wellington St.	The West Side of Manor Road	
HIGHVIEW DR.	The East Side of Manor Road	The North Side of Wellington St.	
KAINS ST.	The West Side of Alma Street	The West Side of St. Catherine St.	

IV - 5  
CITY OF ST. THOMAS  
BY LAW NO. 45-89  
SCHEDULE NO. IV  
THROUGH HIGHWAYS  
SECTION 29

Column 1	Column 2		<u>B/L Amendment</u>
<u>Highway</u>	<u>From</u>	<u>To</u>	<u>No.</u>
LAKE MARGARET TRAIL	The North Side of Southdale Line	The South Side of Axford Parkway	(B/L 137-2004)
LAKE MARGARET TRAIL	The North Side of Axford Parkway	Its north west limit	(B/L 137-2004)
LOCKE AVE.	The W. Side of Confederation Dr.	The North side of S. Edgeware Road	
LUCAS ROAD	The South side of Wellington Street	East Side of Manor Road	(B/L 9-2022)
MALAKOFF ST.	The W. Side of Alexandria Ave	The E. Side of Woodworth Ave.	
MALAKOFF ST.	The W. Side of Woodworth Ave.	The E. Side of Balaclava Street	
MALAKOFF ST.	The W. Side of Alexandria Ave.	The East Side of Balaclava Street	
MANOR ROAD	The North Side of Elm Street	The South Side of Chestnut Street	(B/L 75-2014)
MANOR ROAD	The North Side of Chestnut Street	The South Side of Wellington Street	(B/L 75-2014)
MANOR ROAD	The North Side of Wellington Street	The South Side of Highview Drive	(B/L 75-2014)
MANOR ROAD	The North Side of Highview Drive	The South Side of Talbot Street	(B/L 75-2014)
METCALFE ST.	The South Side of Centre Street	The North Side of Wellington Street	
OAKMONT ST.	The South Side of Shaw Valley Dr.	The North side of Glenwood St.	(B/L 149-19)

IV - 6  
 CITY OF ST. THOMAS  
 BY LAW NO. 45-89  
 SCHEDULE NO. IV  
THROUGH HIGHWAYS  
SECTION 29

Column 1	Column 2		<u>B/L Amendment</u>
<u>Highway</u>	<u>From</u>	<u>To</u>	<u>No.</u>
PARISH STREET	The South side of Aldborough Ave	North side of Airey Ave	(B/L 9-2022)
PEACH TREE BLVD	The South Side of Elm Street	The North side of Lawrence Ave.	(B/L 138-2016)
PEACH TREE BLVD	The South Side of Lawrence Ave.	The North side of Raven Ave.	(B/L 138-2016)
PEACH TREE BLVD	The South Side of Southgate Pkwy	The North side of Penhale Ave.	(B/L 138-2016)
PEACH TREE BLVD	The South Side of Elm Street	The North side of Lawrence Ave.	(B/L 138-2016)
PEACH TREE BLVD	The South Side of Raven Ave.	The North side of Blairmont Terr. / Empire Parkway	(B/L 138-2016)
PEACH TREE BLVD	The South Side of Blairmont Terr. / Empire Parkway	The North side of Southgate Pkwy	(B/L 138-2016)
PEAR TREE AVE.	The East Side of Peach Tree Blvd	The west Side of Renaissance Dr.	(B/L 6-2021)
PRINCESS AVE.	The South Side of Talbot Street	The North Side of Wellington Street	
RAVEN AVE.	The East side of Fairview Ave.	The West Side of Penhale Ave.	(B/L 138-2016)
RAVEN AVE.	The East Side of Penhale Ave.	The West Side of Peach Tree Blvd.	(B/L 138-2016)
REDAN STREET	The West Side of Alma Street	The East Side of Balaclava Street	(B/L 124-2003)

IV - 7  
CITY OF ST. THOMAS  
BY LAW NO. 45-89  
SCHEDULE NO. IV  
THROUGH HIGHWAYS  
SECTION 29

Column 1	Column 2		<u>B/L Amendment</u>
<u>Highway</u>	<u>From</u>	<u>To</u>	<u>No.</u>
REDAN STREET	The West Side of Balaclava Street	The East Side of Woodworth Avenue	(B/L 91-2015)
REDAN STREET	The West Side of Woodworth Avenue	The East Side of First Avenue	(B/L 91-2015)
RENAISSANCE DR	The South Side of Elm St	The North Side of Empire Parkway	(B/L 9-2022)
RENAISSANCE DR	The South Side of Empire Parkway	South limit of Roadway	(B/L 9-2022)
ROSS STREET	The South Side of Talbot Street	The South Side of Naama Street	
SAUVE AVE.	The S. Side of Axford Parkway	The W. Side of Bill Martyn Parkway	(B/L 121-02)
SCOTT STREET	The E. Side of St. Catherine St.	The East Side of St. George Street	
SOUTH EDGEWARE RD.	The East Side of Balaclava St.	The West Side of Highbury Ave.	(B/L 161-95)
SOUTHDALE LINE	The East Side of Benjamin Pkwy.	The Westerly City Limits	(B/L 6-2021)
SOUTHDALE LINE	The West Side of Fairview Ave.	The East Side of Benjamin Pkwy	(B/L 6-2021)
SOUTHGATE PARKWAY	The East Side of Fiarview Ave.	The West Side of Penhale Ave.	(B/L 190-14)
SOUTHGATE PARKWAY	The East Side of Penhale Ave.	The West Side of Peach Tree Blvd.	(B/L 190-14)
ST. GEORGE ST.	The North Side of Talbot Street	Nthly. City Limits	



IV - 8  
 CITY OF ST. THOMAS  
 BY LAW NO. 45-89  
 SCHEDULE NO. IV  
THROUGH HIGHWAYS  
SECTION 29

Column 1	Column 2		<u>B/L Amendment</u>
<u>Highway</u>	<u>From</u>	<u>To</u>	<u>No.</u>
STANLEY STREET	The South Side of Wellington Street	The East Side of Sunset Drive	(B/L 7-2010)
STYLES DR	The South Side of Southdale Line	The North Side of Feathers Crossing	(B/L 9-2022)
STYLES DR	The South Side of Feathers Crossing	Benjamin Parkway	(B/L 9-2022)
SUNSET DRIVE	Sthly. City Limits	Nthly. City Limits	
TALBOT HILL	Stanley Street	Wellington Road	(B/L 31-98)
TALBOT STREET	Estly. City Limits	Wstly. City Limits	
THIRD AVENUE	The North limit of Third Avenue	The North Side of Chestnut Street	(B/L 174-2014)
WELLINGTON ST.	The East Side of Stanley Street	The West Side of Centennial Road	(B/L 7-2010)
WILLIAM ST. TO STANLEY ST.	The South Side of Talbot Street	The North Side of Wellington Street	(B/L 7-2010)
WILSON AVENUE	The North Side of Regent Street	The North Side of Sunset Drive	
WOODWORTH AVE.	The North Side of Talbot Street	The South Side of Malakoff Street	
WOODWORTH AVE.	The North Side of Malakoff Street	The South Side of Redan Street	
WOODWORTH AVE.	The North Side of Edward Street	The North Side of Joyce Street	

IVA - 1  
 CITY OF ST. THOMAS  
 BY LAW NO. 45-89  
 SCHEDULE NO. IVA  
STOP SIGNS  
SECTION 29

Column 1

Column 2

Intersection

Facing Traffic

B/L Amendment  
No.

ACORN TRAIL & RENAISSANCE DRIVE

Eastbound on Acorn Trail

(B/L 9-2022)

AHMED PLACE & PARISH STREET

Eastbound on Ahmed Place

(B/L 9-2022)

Alexandria Avenue & Malakoff Street

Eastbound on Malakoff Street

(B/L 106-02)

Arrowwood Lane & Circlewood Drive / Alderwood Court

Eastbound on Arrowwood Lane

(B/L 103-2010)

ASHBERRY PLACE & ACORN TRAIL

Southbound on Ashberry Place

(B/L 9-2022)

Auburn Drive & Oxford Drive

Southbound on Oxford Drive

(B/L 6-2021)

Auburn Drive & Renaissance drive

Westbound on Auburn Drive

(B/L 6-2021)

Auburn Drive & Redhaven Lane

Northbound on Redhaven Lane

(B/L 6-2021)

AYRSHIRE AVE & EMPIRE PARKWAY

Northbound on Ayrshire Ave

(B/L 9-2022)

AYRSHIRE AVE & RENAISSANCE DRIVE

Eastbound on Ayrshire Ave

(B/L 9-2022)

Balaclava Street & Edward Street

Northbound and Southbound on Balaclava Street; Eastbound and Westbound on Edward Street. All-way Stop (B/L 108-2004)

Balaclava Street & Redan Street

Northbound and Southbound on Balaclava Street; Eastbound and Westbound on Redan Street. All-way Stop. (B/L 124-2003)

IVA - 2  
CITY OF ST. THOMAS  
BY LAW NO. 45-89  
SCHEDULE NO. IVA  
STOP SIGNS  
SECTION 29

Column 1

Column 2

Intersection

Facing Traffic

B/L Amendment  
No.

Balaclava Street & South Edgeware Road

Eastbound on S. Edgeware Road; Northbound on Balaclava Street; Westbound on S. Edgeware Road. All-way stop

(B/L 123-2011)

Barnes Street & Lydia Street

North and Southbound on Lydia Street

(B/L 34-2009)

Barrett Crescent and Coleman Court

Southbound on Barrett Crescent

(B/L 108-2006)

Barrett Crescent and Southgate Parkway

Northbound on Barrett Crescent

(B/L 108-2006)

Barwick Street and Hill Street

Southbound on Hill Street

(B/L 34-2009)

Barwick Street & Hughes Street

North and Southbound on Hughes Street

Barwick Street & Flora Street

North and Southbound on Flora Street

(B/L 91-89)

Benjamin Parkway & Milestone Avenue

Eastbound on Milestone Avenue

(B/L 6-2021)

BENJAMIN PARKWAY & STYLES DRIVE

Westbound on Styles Drive

(B/L 9-2022)

Birchall Line & Benjamin Parkway

Westbound on Birchall Line

(B/L 6-2021)

Bonnie Place & Stokes Road

Eastbound on North leg of Bonnie Place.

(B/L 64-2009)

Bonnie Place & Stokes Road

Eastbound on South leg of Bonnie Place.

(B/L 64-2009)

IVA - 3  
 CITY OF ST. THOMAS  
 BY LAW NO. 45-89  
 SCHEDULE NO. IVA  
STOP SIGNS  
SECTION 29

Column 1	Column 2	<u>B/L Amendment</u> <u>No.</u>
<u>Intersection</u> Brock Street and Alma Street	<u>Facing Traffic</u> Eastbound on Brock Street	(B/L 126-2012)
Brock Street & Hughes Street	North and Southbound on Hughes Street	
Bush Line & Reiger Road	Northbound on Reiger Road	(B/L 113-95)
Caldwell Street and Lawrence Avenue	Eastbound on Caldwell Street	(B/L 119-2008)
Carolina Crescent & Arbor Trail	Southbound on Arbor Trail	(B/L 149-19)
Celestine Street and Horton Street	Westbound on Celestine Street	(B/L 34-2010)
Celestine Street and Manitoba Street	Eastbound on Manitoba Street	(B/L 34-2010)
Centre Street and King Street	North and southbound on King Street	(B/L 34-2009)
Centre Street and Pleasant Avenue	Westbound on Centre Street	(B/L 34-2009)
Chamberlain Court at Penhale Avenue	Westbound on Chamberlain Court	(B/L 108-2006)
Chant Street and Applewood Crescent (north intersection)	Westbound on Applewood Crescent	(B/L 119-2008)
Chant Street & Applewood Crescent (south intersection)	Westbound on Applewood Crescent	(B/L 119-2008)
Cherry Blossom Lane & Peach Tree Boulevard	Eastbound on Cherry Blossom Lane	(B/L 103-2010)

IVA - 4  
 CITY OF ST. THOMAS  
 BY LAW NO. 45-89  
 SCHEDULE NO. IVA  
STOP SIGNS  
SECTION 29

Column 1	Column 2	<u>B/L Amendment</u> <u>No.</u>
<u>Intersection</u> Chestnut Street & Aspen Avenue	<u>Facing Traffic</u> Southbound on Aspen Avenue	
Chestnut Street and High Street	Northbound on High Street	(B/L 34-2010)
Chestnut Street and Manor Road	East and Westbound on Chestnut Street; North and Southbound on Manor Road. All-Way Stop	(B/L 75-2014)
Chestnut Street & Stokes Road	Southbound on Stokes Road	
Churchill Crescent & Brant Avenue	North and Southbound on Churchill Cres. Westbound on Brant Avenue (All-way Stop)	(B/L 14-2012)
Churchill Crescent & Meehan Street	Northbound on Meehan; East and Westbound on Churchill Cres. (All-way Stop)	(B/L 70-2017)
Churchill Crescent / Third Avenue & Chestnut Street	Northbound on Churchill Cres.; Southbound on Third Ave.; East and Westbound on Chestnut St. (All-way Stop)	(B/L 174-2014)
CLOVER CIRCLE & STYLES DRIVE	Westbound on Clover Circle	(B/L 9-2022)
Circlewood Drive & Pine Valley Drive	Westbound on Circlewood Drive	(B/L 103-2010)
Crocker Avenue & St Anne's Place	Northbound Crocker Avenue	(B/L 131-2013)

IVA - 5  
 CITY OF ST. THOMAS  
 BY LAW NO. 45-89  
 SCHEDULE NO. IVA  
STOP SIGNS  
SECTION 29

Column 1

Intersection

Curtis Street & Hiawatha Street

David Drive and Penhale Avenue

Dunkirk Drive and Dieppe Drive

East Street & Elysian Street

Edward Street & Alma Street

Edward Street & Inkerman Street

Edward Street & Woodworth Avenue

Elm Street & Renaissance Drive

Elmina Street and Oak Street

EMPIRE PARKWAY & CENTENNIAL RD

Elysian Street & Pearl Street

Column 2

Facing Traffic

North and Southbound on Hiawatha Street; East and Westbound on Curtis St. All-way Stop

Eastbound on David Drive

Northbound on Dieppe Drive

East and Westbound on Elysian Street

North and Southbound on Alma Street

North and Southbound on Inkerman Street

North and Southbound on Woodworth Avenue; East and Westbound on Edward Street All-way

Northbound on Renaissance Drive

Eastbound on Oak Street, North Southbound on Elmina Street. All-way Stop

Eastbound on Empire Parkway

Northbound on Pearl Street

B/L Amendment  
No.

(B/L 170-97)

(B/L 119-2008)

(B/L 34-2009)

(B/L 34-2009)

(B/L 41-2001)

(B/L 6-2021)

(B/L 54-2011)

(B/L 9-2022)

IVA - 6  
 CITY OF ST. THOMAS  
 BY LAW NO. 45-89  
 SCHEDULE NO. IVA  
STOP SIGNS  
SECTION 29

Column 1	Column 2	<u>B/L Amendment</u> <u>No.</u>
<u>Intersection</u>	<u>Facing Traffic</u>	
Erie Street & Fourth Avenue	North & Southbound on Fourth Avenue	
Erie Street and Park Avenue	Eastbound on Erie Street	(B/L 34-2010)
Erie Street & Smith Avenue	North and Southbound on Smith Avenue	(B/L 34-2009)
Erie Street and Talequah Street	Southbound on Talequah Street	(B/L 64-2009)
Erie Street and Talequah Street	Northbound on Talequah Street	(B/L 64-2009)
Erinlea Drive and Crestwood Court	Westbound on Crestwood Court	(B/L 64-2009)
Faith Boulevard and Hagerman Crescent (north)	Northbound on Faith Boulevard	(B/L 113-2005)
Faith Boulevard and Southgate Parkway	Northbound on Faith Boulevard	(B/L 113-2005)
FEATHERS CROSSING & SILVERLEAF PATH	Northbound on Silverleaf Path	(B/L 9-2022)
FEATHERS CROSSING & BOBWHITE PATH	Northbound on Bobwhite Path	(B/L 9-2022)
Fenwick Court at Penhale Avenue	Westbound on Fenwick Court	(B/L 108-2006)
Fifth Avenue & Chestnut Street	North and Southbound on Fifth Avenue; East and Westbound on Chestnut Street; (All-way Stop)	(B/L 154-2016)
First Avenue & Glanworth Avenue	Westbound on Glanworth Avenue	(B/L 125-2007)

IVA - 7  
 CITY OF ST. THOMAS  
 BY LAW NO. 45-89  
 SCHEDULE NO. IVA  
STOP SIGNS  
SECTION 29

Column 1

Intersection

First Avenue & Mandeville Road

First Avenue & Thompson Avenue

Forest Avenue & Aspen Avenue

Forest Avenue & Fourth Avenue

Forest Avenue and Second Avenue

Foxtail Lane & Benjamin Parkway

Foxtail Lane & Styles Drive

Gladstone Avenue and Ashton Place

Gladstone Avenue & Hincks Street

Gladstone Avenue & Metcalfe Street

Gladstone Avenue & Southwick Street

Gladstone Avenue & Thompson Avenue

Column 2

Facing Traffic

Eastbound on Mandeville Road, North and Southbound on  
 First Avenue. All-way Stop

Eastbound on Thompson Avenue

Northbound on Aspen Avenue

North & Southbound on Fourth Avenue

Southbound on Second Avenue

Westbound on Foxtail Lane

Eastbound on Foxtail Lane

Southbound on Ashton Place

North and Southbound on Hincks Street

North and Southbound on Metcalfe Street, East and West  
 bound on Gladstone Avenue (All-Way Stop)

East and Westbound on Gladstone Avenue

Southbound on Thompson Avenue

B/L Amendment  
No.

(B/L 121-2011)

(B/L 125-2007)

(B/L 34-2010)

(B/L 6-2021)

(B/L 6-2021)

(B/L 125-2007)

(B/L 90-2009)

(B/L 202-90)

(B/L 125-2007)



IVA - 8  
 CITY OF ST. THOMAS  
 BY LAW NO. 45-89  
 SCHEDULE NO. IVA  
STOP SIGNS  
SECTION 29

Column 1

Column 2

Intersection

Facing Traffic

B/L Amendment  
No.

Glenwood Street & Oakmont Street  
 Hagerman Crescent and Southgate Parkway

Southbound on Oakmont Street  
 Southbound on Hagerman Crescent

(B/L 149-19)  
 (B/L 108-2006)

Hammond Street and Alma Street

Westbound on Hammond Street

(B/L 126-2012)

Hammond Street & Inkerman Street

North and Southbound on Inkerman Street

HARROW LANE & RENAISSANCE DRIVE  
 (north intersection)

Westbound on Harrow Lane

(B/L 9-2022)

HARROW LANE & RENAISSANCE DRIVE  
 (south intersection)

Westbound on Harrow Lane

(B/L 9-2022)

HARTLAND CIRCLE & AYRSHIRE AVE

Eastbound on Hartland Circle

(B/L 9-2022)

Harwill Road and Burwell Road

Westbound on Harwill Road

(B/L 34-2010)

Hemlock Street & Elmina Street

Northbound on Elmina Street

(B/L 34-2009)

Hemlock Street & Ross Street

Northbound on Ross Street

Hemlock Street and Ross Street

Westbound on Hemlock Street

(B/L 30-2011)

HARLEQUIN COURT & RENAISSANCE DRIVE

Westbound on Harlequin Court

(B/L 9-2022)

IVA - 9  
 CITY OF ST. THOMAS  
 BY LAW NO. 45-89  
 SCHEDULE NO. IVA  
STOP SIGNS  
SECTION 29

Column 1

Column 2

Intersection

Facing Traffic

B/L Amendment  
 No.

Highview Drive/Bailey Avenue and Chestnut Street

Southbound on Highview Drive; Northbound on Bailey Avenue; Eastbound on Chestnut Street

(B/L 136-2004)

Highview Drive & Chestnut Street (west intersection)

Northbound and Southbound on Highview Drive; Eastbound and Westbound on Chestnut Street. All-way Stop

Highview Drive & Highview Drive

Westbound on Highview Drive

(B/L 144-2011)

Highview Drive & Manor Road

North and Southbound on Manor Road; East and Westbound on Highview Dr. All-Way Stop

(B/L 107-2000)

Hincks Street and Elizabeth Street

Westbound on Elizabeth Street

(B/L 33-2009)

Hincks Street & Mitchell Street

Westbound on Mitchell Street

Hummingbird Lane and Warbler Heights

Eastbound on Hummingbird Lane

(B/L 113-2005)

Inkerman Street and Weldon Avenue

Westbound on Weldon Avenue

(B/L 57-2009)

Isabel Street and Drake Street

Northbound on Isabel Street

(B/L 178-2008)

Isabel Street and Prince Albert Street

Northbound and Southbound on Isabel Street

(B/L 178-2008)

Joyce Street & McLachlin Place

Eastbound on McLachlin Place

(B/L 57-2009)

IVA - 10  
 CITY OF ST. THOMAS  
 BY LAW NO. 45-89  
 SCHEDULE NO. IVA  
STOP SIGNS  
SECTION 29

Column 1	Column 2	<u>B/L Amendment</u> <u>No.</u>
<u>Intersection</u> Kains Street and John Street	<u>Facing Traffic</u> Northbound on John Street	(B/L 34-2010)
Kantor Court and Bailey Avenue	Westbound on Kantor Court	(B/L 108-2006)
Kensington Court at Penhale Avenue	Westbound on Kensington Court	(B/L 108-2006)
Kopic Court and Park Avenue	Eastbound on Kopic Court	(B/L 34-2010)
Lake Margaret Trail and Axford Parkway	Northbound and Southbound on Lake Margaret Trail; Westbound on Axford Parkway	(B/L 137-2004)
Lawrence Avenue and Butler Drive (east intersection)	Northbound on Butler Drive	(B/L 119-2008)
Lawrence Avenue and Butler Drive (west intersection)	Northbound on Butler Drive	(B/L 119-2008)
Lawrence Street & Chant Street	Southbound on Chant Street	
Lawrence Street and Harvest Court	Northbound on Harvest Court	(B/L 34-2010)
Lawrence Street and Majestic Court	Northbound on Majestic Court	(B/L 34-2010)
Locust Street & Fourth Avenue	North and Southbound on Fourth Avenue	
Logg Trail & Benjamin Parkway	Eastbound on Logg Trail	(B/L 6-2021)

IVA - 11  
 CITY OF ST. THOMAS  
 BY LAW NO. 45-89  
 SCHEDULE NO. IVA  
STOP SIGNS  
SECTION 29

Column 1	Column 2	<u>B/L Amendment</u> <u>No.</u>
<u>Intersection</u> LUCAS ROAD & BANCROFT ROAD	<u>Facing Traffic</u> Eastbound on Bancroft Road	(B/L 9-2022)
Mabel Street and Wawa Street	Northbound on Wawa Street	(B/L 33-2009)
Malakoff Street and Balaclava Street	Eastbound and Westbound on Malakoff Street	(B/L 178-2008)
Malakoff St. & Woodworth Ave.	East and Westbound on Malakoff Street; North and Southbound on Woodworth Ave. All-Way Stop	(B/L 106-02)
Mandeville Road & Parkview Drive	Eastbound on Parkview Drive	(B/L 105-2018)
Mandeville Road & Hepburn Avenue	Southbound on Hepburn Place	(B/L 105-2018)
Mandeville Road & Rapelje Street	Southbound on Rapelje Street	(B/L 105-2018)
Mandeville Road & Wood Street	Southbound on Wood Street	(B/L 105-2018)
Manitoba Street & Edward Street	Westbound on Edward Street	
MANOR ROAD & LUCAS ROAD	Westbound on Lucas Road	(B/L 9-2022)
MANOR ROAD & BANCROFT ROAD	Westbound on Bancroft Road	(B/L 9-2022)
Margaret Street & Victoria Street	East and Westbound on Victoria Street	

IVA - 12  
CITY OF ST. THOMAS  
BY LAW NO. 45-89  
SCHEDULE NO. IVA  
STOP SIGNS  
SECTION 29

Column 1	Column 2	<u>B/L Amendment</u> <u>No.</u>
<u>Intersection</u> Mary Bucke Street and Trevithick Terrace	<u>Facing Traffic</u> Westbound on Mary Bucke Street	(B/L 113-2005)
Meda St. and Station St.	Eastbound on Meda St.	(B/L 34-2009)
Meehan Street / Hospital Entrance & Elm Street	Northbound on Hospital Entrance	(B/L 103-2010)
Michigan Boulevard & Gaylord Road	Southbound on Gaylord Road	
Mill Street & Amelia Street	Southbound on Mill Street	(B/L 6-2013)
Mill Street & Centre Street	Northbound on Mill Street	(B/L 6-2013)
Miller Street & Balaclava Street	Westbound on Miller Street	(B/L 103-2010)
Mondamin Street and Curtis Street	Eastbound and Westbound on Curtis Street	(B/L 56-2010)
Moore Street & Amelia Street	Westbound on Amelia Street	
Moore Street & Centre Street	North and Southbound on Moore Street	(B/L 101-2018)
Moore Street & McIntyre Street	Eastbound on McIntyre Street	(B/L 70-2022)
Myrtle Street & Fourth Avenue	North and Southbound on Fourth Avenue	
Noble Lane & Raven Avenue	Northbound on Noble Lane	(B/L 103-2010)

IVA - 13  
CITY OF ST. THOMAS  
BY LAW NO. 45-89  
SCHEDULE NO. IVA  
STOP SIGNS  
SECTION 29

Column 1	Column 2	<u>B/L Amendment</u> <u>No.</u>
<u>Intersection</u> Oakmont Street & Doral Court	<u>Facing Traffic</u> Westbound on Doral Court	(B/L 149-19)
Oakmont Street & St. Andrews Drive/Turnberry Court	Eastbound on Turnberrt Court Westbound on St. Andrews Drive	(B/L 149-19)
Oliver Street and Cruise Street	Eastbound on Cruise Street	(B/L 33-2009)
OLD COURSE ROAD & ROYAL DORNOCH DRIVE	northbound on Royal Dornoch Dr	(B/L 9-2022)
OLD COURSE ROAD & VALDERRAMA LANE	northbound on Valderrama Lane	(B/L 9-2022)
Ontario Road & Duckworth Avenue	Eastbound on Duckworth Avenue	(B/L 44-2013)
Osprey Lane and Lake Margaret Trail	Southbound on Osprey Lane	(B/L 113-2005)
Osprey Lane and Hummingbird Lane	Northbound on Osprey Lane	(B/L 113-2005)
Park Avenue & Chestnut Street	East and Westbound on Chestnut Street; North and Southbound on Park Ave. All-Way Stop	(B/L 17-98)
Park Avenue & Forest Avenue	East and Westbound on Forest Avenue	
Park Avenue and Mary Bucke Street	North and Southbound on Park Ave; Westbound on Mary Bucke Street. All-Way Stop	(B/L120-2011)

IVA - 14  
 CITY OF ST. THOMAS  
 BY LAW NO. 45-89  
 SCHEDULE NO. IVA  
STOP SIGNS  
SECTION 29

Column 1	Column 2	<u>B/L Amendment</u> <u>No.</u>
<u>Intersection</u> Peach Tree Boulevard & Bridle Path	<u>Facing Traffic</u> Westbound on Birdle Path	(B/L 149-19)
Peach Tree Boulevard & Carolina Crescent (South Intersection)	Westbound on Carolina Crescent	(B/L 149-19)
Peach Tree Boulevard & Charter Creek Court	Westbound on Charter Creek Court	(B/L 6-2021)
Peach Tree Boulevard & Cider Mill Lane	Westbound on Cider Mill Lane	(B/L 22-2013)
Peach Tree Boulevard & Courtland Terrace	Westbound on Courtland Terrace	(B/L 6-2021)
Peach Tree Boulevard & Fox Hollow Court	Westbound on Fox Hollow Court	(B/L 6-2021)
Peach Tree Boulevard & Martingale Terrace	Westbound on Martingale Terrace	(B/L 149-19)
Peach Tree Boulevard & Melrose Court	Eastbound on Melrose Court	(B/L 6-2021)
Peach Tree Boulevard & Raven Avenue	Northbound on Peach Tree Blvd.; Southbound on Peach Tree Blvd.; Eastbound on Raven Avenue. (All-way Stop)	(B/L 138-2016)
Pear Tree Avenue & Ambrosia Path	Northbound on Ambrosia Path	(B/L 6-2021)
Pear Tree Avenue & Honey Bend/Acorn Trail	Northbound on Acorn Trail Southbound on Honey Bend	(B/L 149-19)

IVA - 15  
 CITY OF ST. THOMAS  
 BY LAW NO. 45-89  
 SCHEDULE NO. IVA  
STOP SIGNS  
SECTION 29

Column 1

Column 2

Intersection

Facing Traffic

B/L Amendment  
No.

Pear Tree Avenue & Honey Bend/Ashberry Place

Northbound on Ashberry Place  
 Southbound on Honey Bend

(B/L 149-19)

Pear Tree Avenue & Renaissance Drive

Eastbound on Pear Tree Avenue

(B/L 6-2021)

Penhale Avenue at Southdale Line

Southbound on Penhale Avenue

(B/L 108-2006)

Philip Street & High Street

North and Southbound on High Street

Philip Street and Ryerson Place

Northbound on Ryerson Place

(B/L 64-2009)

Pine Valley Drive & Ambleside Drive

Eastbound on Ambleside Drive

(B/L 22-2013)

Pine Valley Drive & Deerfield Court

Eastbound on Deerfield Court

(B/L 149-2019)

Pine Valley Drive and Greenway Boulevard

Southbound on Pine Valley Drive

(B/L 108-2006)

Pine Valley Drive and Sutherland Line

Eastbound on Sutherland Line

(B/L 119-2008)

Pine Valley Drive & West Lake Court

Eastbound on West Lake Drive

(B/L 22-2013)

Prespa Court at Aldborough Avenue

Eastbound on Prespa Court

(B/L 108-2006)

Primrose Court & Pine Valley Drive

Westbound on Primrose Court

(B/L 103-2010)



IVA - 16  
 CITY OF ST. THOMAS  
 BY LAW NO. 45-89  
 SCHEDULE NO. IVA  
STOP SIGNS  
SECTION 29

Column 1	Column 2	<u>B/L Amendment</u> <u>No.</u>
<u>Intersection</u> Princess Avenue and Gladstone Avenue	<u>Facing Traffic</u> Eastbound on Gladstone Avenue	(B/L 34-2010)
Raven Avenue and David Drive	Northbound on David Drive	(B/L 119-2008)
Raven Avenue and Dyer Street	Southbound on Dyer Street	(B/L 119-2008)
Raven Avenue and Lawrence Avenue	Southbound on Lawrence Avenue	(B/L 119-2008)
Raven Avenue and Penhale Avenue	Northbound on Penhale Avenue, East and Westbound on Raven Avenue. All-way Stop.	(B/L 177-2010)
Raven Avenue and Porter Place	Southbound on Porter Place	(B/L 119-2008)
Redan Street & Woodworth Avenue	Northbound on Woodworth Ave.; Southbound on Woodworth Ave.; East and westbound on Redan St. (All-way Stop)	(B/L 91-2015)
Renaissance Drive & Ambrosia Path	Eastbound on Ambrosia Path	(B/L 6-2021)
Renaissance Drive & Oxford Drive	Westbound on Oxford Drive	(B/L 6-2021)
Rice Road and Hitch Crescent (north intersection)	Westbound on Hitch Crescent	(B/L 64-2009)
Rice Road and Hitch Crescent (south intersection)	Westbound on Hitch Crescent	(B/L 64-2009)

IVA - 17  
 CITY OF ST. THOMAS  
 BY LAW NO. 45-89  
 SCHEDULE NO. IVA  
STOP SIGNS  
SECTION 29

Column 1

Intersection

Ross Street & McIntyre Street

ROYAL DORNOCH DR. & MUIRFIELD DR. (WEST INTERSECTION)

ROYAL DORNOCH DR. & MUIRFIELD DR. (EAST INTERSECTION)

ROYAL DORNOCH DRIVE & VALDERRAMA LANE

Russet Lane & Peach Tree Boulevard

St. Anne's Place and Metcalf Street

St. Anne's Place & Queen Street

St. Catharine Street & Eagle Street

St. Catharine Street & Curtis Street

St. Joseph Street & High Street

St. Joseph Street & Costello Court

Column 2

Facing Traffic

Eastbound on McIntyre Street

westbound on Muirfield Drive

eastbound on Royal Dornoch Dr

westbound on Valderrama Lane

Westbound on Russet Lane

Eastbound and westbound on Metcalfe Street

North & Southbound on Queen Street

Eastbound on Eagle Street

Eastbound on Curtis Street

Southbound on High Street

Northbound on Costello Court

B/L Amendment  
No.

(B/L 70-2022)

(B/L 9-2022)

(B/L 9-2022)

(B/L 9-2022)

(B/L 134-2013)

(B/L 34-2010)

(B/L 161-95)

IVA - 18  
 CITY OF ST. THOMAS  
 BY LAW NO. 45-89  
 SCHEDULE NO. IVA  
STOP SIGNS  
SECTION 29

Column 1

Intersection

St. Joseph Street and Morrison Drive

Sauve Avenue and Axford Parkway

Second Avenue & Erie Street

Shaw Valley Drive and Augusta Crescent (West leg)

Shaw Valley Drive and Augusta Crescent (East leg)

Shaw Valley Drive & Oakmont Street

Sinclair Avenue & Ripley Road

S. Edgeware Road & Highbury Avenue

SOUTHDALE LINE & HICKORY LANE

Southgate Parkway & Blairmont Terrace

Southgate Parkway & Hampstead Court

Southwick Street & Elizabeth Street

Column 2

Facing Traffic

Northbound on Morrison Drive and eastbound on St. Joseph Street (B/L 34-2010)

East and Westbound on Axford Parkway; North and Southbound on Sauve Avenue All-Way Stop

East and Westbound on Erie Street

Northbound on Augusta Crescent

Northbound on Augusta Crescent

Northbound on Oakmont Street

Northbound on Ripley Road

Westbound on South Edgeware Road

Southbound on Hickory Lane

Southbound on Blairmont Terrace

Southbound on Hampstead Court

East and Westbound on Elizabeth Street

B/L Amendment  
No.

(B/L 34-2010)

(B/L 34-2010)

(B/L 34-2010)

(B/L 149-19)

(B/L 9-2022)

(B/L 190-14)

(B/L 190-14)

(B/L 33-2009)

IVA - 19  
 CITY OF ST. THOMAS  
 BY LAW NO. 45-89  
 SCHEDULE NO. IVA  
STOP SIGNS  
SECTION 29

Column 1	Column 2	<u>B/L Amendment</u> <u>No.</u>
<u>Intersection</u> Southwick Street & Mitchell Street	<u>Facing Traffic</u> East and Westbound on Mitchell Street	(B/L 33-2009)
Stanley Street and William Street	Southbound on Stanley Street (one way section)	(B/L 7-2010)
Stanley Street and Wellington Street	Southbound on Stanley Street (two way section)	(B/L 7-2010)
Stanley Street and Wellington Street	Northbound on Stanley Street (two way section)	(B/L 7-2010)
Stanley Street and Wellington Street	Westbound on Wellington Street (two way section)	(B/L 7-2010)
Steele Street & Park Avenue	North & Southbound on Park Avenue	
STYLES DRIVE & SILVERLEAF PATH	Eastbound on Silverleaf Path	(B/L 9-2022)
Styles Drive & Southdale Line	Northbound on Styles Drive	(B/L 6-2021)
Sugar Bush Path & Style Drive	Eastbound on Sugar Bush Path	(B/L 6-2021)
Talbot Line & Edward Street	Eastbound on Edward Street	
Tamarack Court & Pine Valley Drive	Eastbound on Tamarack Court	(B/L 103-2010)
Tanager Place & Hickory Lane	Northbound Tanager Place	(B/L 134-2013)
Trafalgar Street and Nelson Street	Southbound on Nelson Street	(B/L 57-2009)

IVA - 20  
 CITY OF ST. THOMAS  
 BY LAW NO. 45-89  
 SCHEDULE NO. IVA  
STOP SIGNS  
SECTION 29

Column 1	Column 2	<u>B/L Amendment</u> <u>No.</u>
<u>Intersection</u> Trevithick Terrace and Cavanaugh Crescent	<u>Facing Traffic</u> Westbound on Cavanaugh Crescent	(B/L 64-2009)
Vanbuskirk Drive and Paulson Court	Eastbound on Paulson Court	(B/L 64-2009)
Victoria Street and Isabel Street	Eastbound and Westbound on Victoria Street	(B/L 178-2008)
Walnut Street and King Street	Southbound on King Street	(B/L 34-2009)
Wawa Street and Naama Street	Westbound on Naama Street	(B/L 33-2009)
Weir Crescent & Styles Drive (north intersection)	Westbound on Sugar Bush Path	(B/L 6-2021)
Weir Crescent & Styles Drive (south intersection)	Westbound on Sugar Bush Path	(B/L 6-2021)
WELLINGTON STREET & WELCH COURT	Southbound on Welch Court	(B/L 9-2022)
WELLINGTON STREET & LUCAS ROAD	Northbound on Lucas Road	(B/L 9-2022)
White Street and Mitchell Street	Southbound on White Street	(B/L 33-2009)
White Street and Elizabeth Street	East and Westbound on Elizabeth Street	(B/L 61-2017)
Woodworth Avenue & Daniel Street	Westbound on Daniel Street	(B/L 34-2010)
Woodworth Avenue & Joyce Street	Westbound on Joyce Street	(B/L 34-2010)

IVA - 21  
CITY OF ST. THOMAS  
BY LAW NO. 45-89  
SCHEDULE NO. IVA  
STOP SIGNS  
SECTION 29

Column 1

Intersection

Woodworth Avenue & Patricia Street

Yarmouth Rd. & Michigan Blvd.

Column 2

Facing Traffic

East and Westbound on Patricia Street

Westbound on Michigan Boulevard

B/L Amendment  
No.

(B/L 33-99)

V - 1  
 CITY OF ST. THOMAS  
 BY LAW NO. 45-89  
 SCHEDULE NO. V  
YIELD SIGNS  
SECTION 30

Column 1	Column 2	<u>B/L Amendment</u> <u>No.</u>
<u>Intersection</u> Airey Avenue and Dunwich Drive (east intersection)	<u>Facing Traffic</u> Southbound on Dunwich Drive	(B/L 51-2004)
Airey Avenue and Dunwich Drive (west intersection)	Southbound on Dunwich Drive	(B/L 51-2004)
Airey Avenue and Ker Street	Northbound on Ker Street	(B/L 51-2004)
Airey Avenue and Parish Street	Southbound on Parish Street	(B/L 51-2004)
Barnes Street and Verna Street	Southbound on Verna Street	(B/L 51-2004)
BENJAMIN PARKWAY & FEATHERS CROSSING	Eastbound on Hawke Lane	(B/L 9-2022)
BENJAMIN PARKWAY & FEATHERS CROSSING	Westbound on Feathers Crossing	(B/L 9-2022)
BENJAMIN PARKWAY & FEATHERS CROSSING	Northbound on Benjamin Parkway	(B/L 9-2022)
BENJAMIN PARKWAY & FEATHERS CROSSING	Southbound on Benjamin Parkway	(B/L 9-2022)
Benjamin Parkway & Southdale Line	Eastbound on Southdale Line	(B/L 6-2021)
Benjamin Parkway & Southdale Line	Westbound on Southdale Line	(B/L 6-2021)
Benjamin Parkway & Southdale Line	Northbound on Benjamin Parkway	(B/L 6-2021)
Benjamin Parkway & Southdale Line	Southbound on Lake Margaret Trail	(B/L 6-2021)

V - 2  
CITY OF ST. THOMAS  
BY LAW NO. 45-89  
SCHEDULE NO. V  
YIELD SIGNS  
SECTION 30

Column 1	Column 2	<u>B/L Amendment</u> <u>No.</u>
<u>Intersection</u> Beverly Street and Owaissa Street	<u>Facing Traffic</u> Southbound on Beverly Street	(B/L 34-2010)
Blue Heron Place and Mulberry Lane	Southbound on Mulberry Lane	(B/L 34-2010)
Brant Avenue and Thames Street	Northbound on Thames Street	(B/L 51-2004)
Brookside Drive at Meadowvale Drive	Westbound on Brookside Drive	(B/L 108-2006)
Caldwell Street and Dyer Street	Northbound on Dyer Street	(B/L 51-2004)
Caldwell Street and McLarty Drive	Southbound on McLarty Drive	(B/L 51-2004)
Centre Street and Church Street	Northbound on Church Street	(B/L 51-2004)
Cottonwood Drive and Amberwood	Northbound on Amberwood	(B/L 51-2004)
Cottonwood Drive and Goldenrod Court	Northbound on Goldenrod Court	(B/L 51-2004)
Cottonwood Drive and Linden Lane	Northbound on Linden Lane	(B/L 51-2004)
Cottonwood Drive and Magnolia Court	Northbound on Magnolia Court	(B/L 51-2004)
Daugherty Drive and Laura Avenue	Westbound on Laura Avenue	(B/L 51-2004)
Devonshire Place and Balfour Street	Eastbound on Balfour Street	(B/L 51-2004)



V - 3  
 CITY OF ST. THOMAS  
 BY LAW NO. 45-89  
 SCHEDULE NO. V  
YIELD SIGNS  
SECTION 30

Column 1	Column 2	<u>B/L Amendment</u> <u>No.</u>
<u>Intersection</u> Donker Drive and Wright Crescent	<u>Facing Traffic</u> Northbound on Wright Crescent	(B/L 51-2004)
Dunwich Drive and Howard Place	Westbound on Howard Place	(B/L 51-2004)
East Avenue and Chester Street	Southbound on East Avenue	(B/L 51-2004)
East Avenue and Regent Street	Northbound on East Avenue	(B/L 51-2004)
Elm Street and Fairview Avenue	Westbound Elm Street to northbound Fairview Avenue	(B/L 34-2010)
Elm Street and Fairview Avenue	Eastbound Elm Street to southbound Fairview Avenue	(B/L 34-2010)
Elm Street and First Avenue	Westbound Elm Street to northbound First Avenue	(B/L 34-2010)
Elm Street and First Avenue	Eastbound Elm Street to southbound First Avenue	(B/L 34-2010)
Elm Street & First Avenue	Southbound Right Turn Merge Lane on First Avenue	(B/L 153-19)
Elm Street & Wilson Avenue	Southbound Right Turn Merge Lane on Wilson Avenue	(B/L 153-19)
Elysian Street and East Pearl Street	Southbound on East Pearl Street	(B/L 51-2004)
Elysian Street and Penwarden Street	Northbound on Penwarden Street	(B/L 51-2004)
Elysian Street and West Pearl Street	Southbound on West Pearl Street	(B/L 51-2004)

V - 4  
 CITY OF ST. THOMAS  
 BY LAW NO. 45-89  
 SCHEDULE NO. V  
YIELD SIGNS  
SECTION 30

Column 1	Column 2	<u>B/L Amendment</u> <u>No.</u>
<u>Intersection</u> EMPIRE PARKWAY & RENAISSANCE DRIVE	<u>Facing Traffic</u> Eastbound on Empire Parkway	(B/L 9-2022)
EMPIRE PARKWAY & RENAISSANCE DRIVE	Westbound on Empire Parkway	(B/L 9-2022)
EMPIRE PARKWAY & RENAISSANCE DRIVE	Northbound on Renaissance Drive	(B/L 9-2022)
EMPIRE PARKWAY & RENAISSANCE DRIVE	Southbound on Renaissance Drive	(B/L 9-2022)
Erinlea Drive and Idsardi Avenue	Westbound on Idsardi Avenue	(B/L 51-2004)
Faith Boulevard at Hagerman Crescent	Northbound on Faith Boulevard	(B/L 108-2006)
First Avenue and Lincoln Court	Eastbound on Lincoln Court	(B/L 51-2004)
Flora Street and Baldwin Street	Westbound on Baldwin Street	(B/L 56-2009)
Forest Avenue & Smith Avenue	North and Southbound on Smith Avenue	
Forest Avenue and Daugherty Drive	Northbound on Daugherty Drive	(B/L 34-2010)
Frisch Street and Daniel Street	Southbound on Daniel Street	(B/L 34-2010)
Hagerman Crescent and Faith Boulevard (south)	Eastbound on Hagerman Crescent	(B/L 113-2005)
Harper Road and Progress Drive	Eastbound on Progress Drive	(B/L 51-2004)

V - 5  
CITY OF ST. THOMAS  
BY LAW NO. 45-89  
SCHEDULE NO. V  
YIELD SIGNS  
SECTION 30

Column 1	Column 2	<u>B/L Amendment</u> <u>No.</u>
<u>Intersection</u> Havenridge Court and Greenway Boulevard	<u>Facing Traffic</u> Southbound on Havenridge Court	(B/L 113-2005)
Hawthorn Court and Greenway Boulevard	Southbound on Hawthorne Court	(B/L 113-2005)
Hepburn Avenue and Gliddon Avenue	Westbound on Gliddon Avenue	(B/L 51-2004)
Hiawatha St. and Meda St.	Westbound on Meda St.	(B/L 35-2009)
Hiawatha St. and Owaissa St.	East and Westbound on Owaissa St.	(B/L 35-2009)
Hiawatha Street and Omemee Street	Eastbound on Omemee Street	(B/L 51-2004)
Hickory Lane and Oriole Lane	Northbound on Oriole Lane	(B/L 34-2010)
Highview Drive and Highview Drive	Southbound on Highview Drive	(B/L 60-2012)
Hughes Street and Baldwin Street	Eastbound on Baldwin Street	(B/L 51-2004)
Hughes Street and Mariam Street	Eastbound on Mariam Street	(B/L 56-2009)
Hughes Street and Montcalm Street	Eastbound on Montcalm Street	(B/L 51-2004)
Hughes Street and Montcalm Street	Westbound on Montcalm Street	(B/L 51-2004)
Hughes Street and Tecumseh Street	Northbound on Hughes Street	(B/L 51-2004)

V - 6  
 CITY OF ST. THOMAS  
 BY LAW NO. 45-89  
 SCHEDULE NO. V  
YIELD SIGNS  
SECTION 30

Column 1	Column 2	<u>B/L Amendment</u> <u>No.</u>
<u>Intersection</u> Inkerman Street and Guest Street	<u>Facing Traffic</u> Westbound on Guest Street	(B/L 51-2004)
Inkerman Street and Johnson Place	Westbound on Johnson Place	(B/L 51-2004)
Inkerman Street and Patricia Street	Eastbound on Patricia Street	(B/L 51-2004)
Inkerman Street and Patricia Street	Westbound on Patricia Street	(B/L 51-2004)
Inkerman Street and Trafalgar Street	Westbound on Trafalgar Street	(B/L 51-2004)
Jackson Street and Jessie Street	Westbound on Jessie Street	(B/L 51-2004)
Jonas Street and Lydia Street	Northbound on Lydia Street	(B/L 51-2004)
Jonas Street and Verna Street	Northbound on Verna Street	(B/L 51-2004)
Laing Boulevard and Anderson Avenue	Eastbound on Anderson Avenue	(B/L 51-2004)
Lakeview Circle and MacKenzie Place	Northbound on MacKenzie Place	(B/L 51-2004)
Mabel Street/Palm Street and Leila Street	Southbound on Leila Street	(B/L 51-2004)
Mary Bucke Street and Trevithick Terrace	Southbound on Trevithick Terrace	(B/L 60-2012)
Mary Street East and Park Avenue	Eastbound on Mary Street East	(B/L 34-2010)

V - 7  
 CITY OF ST. THOMAS  
 BY LAW NO. 45-89  
 SCHEDULE NO. V  
YIELD SIGNS  
SECTION 30

Column 1	Column 2	<u>B/L Amendment</u> <u>No.</u>
<u>Intersection</u> Massey Drive and Michener Court	<u>Facing Traffic</u> Northbound on Michener Court	(B/L 51-2004)
McGregor Court and Avon Road	Northbound on Avon Road	(B/L 51-2004)
McLachlin Place and Patricia Street	Southbound on McLachlin Place	(B/L 56-2009)
McLarty Drive and Luton Crescent (north intersection)	Eastbound on McLarty Drive	(B/L 51-2004)
McLarty Drive and Luton Crescent (south intersection)	Westbound on Luton Crescent	(B/L 51-2004)
Meadowvale Drive at Brookside Drive	Northbound on Meadowvale Drive	(B/L 108-2006)
Meehan Street and Dunkirk Drive	Eastbound on Dunkirk Drive	(B/L 51-2004)
Metcalfe Street and Drake Street	Eastbound on Drake Street	(B/L 51-2004)
Metcalfe Street and Prince Albert Street	Eastbound on Prince Albert Street	(B/L 51-2004)
Metcalfe Street and Victoria Street	Eastbound on Victoria Street	(B/L 51-2004)
Montgomery Road and Ermatinger Street	Northbound on Ermatinger Street	(B/L 51-2004)
Munro Avenue and Gooding Street	Southbound on Gooding Street	(B/L 51-2004)
Myrtle Street & Smith Avenue	Southbound on Smith Avenue	(B/L 55-98)

V - 8  
 CITY OF ST. THOMAS  
 BY LAW NO. 45-89  
 SCHEDULE NO. V  
YIELD SIGNS  
SECTION 30

Column 1	Column 2	<u>B/L Amendment</u> <u>No.</u>
<u>Intersection</u>	<u>Facing Traffic</u>	
Oldewood Crescent and Fanjoy Drive (south intersection)	Southbound on Fanjoy Drive	(B/L 51-2004)
Oldewood Crescent and Fanjoy Drive(north intersection)	Westbound on Oldewood Crescent	(B/L 51-2004)
Oldewood Crescent and Neal Avenue	Westbound on Oldewood Crescent	(B/L 51-2004)
Oliver Street and Leila Street	Southbound on Oliver Street	(B/L 51-2004)
Paddon Street and Pol Court	Westbound on Paddon Street	(B/L 51-2004)
Palm Street & Victor Drive	North bound on Victor Drive	(B/L 18-99)
Palm Street and East Avenue	Westbound on Palm Street	(B/L 51-2004)
Parkside Drive and Bell Avenue	Westbound on Bell Avenue	(B/L 51-2004)
Parkview Drive and Pinafore Crescent	Southbound on Pinafore Crescent	(B/L 51-2004)
Patricia Street and McLachlin Place	Southbound on McLachlin Place	(B/L 34-2010)
Peach Tree Boulevard & Pear Tree Avenue	Northbound on Peach Tree Boulevard	(B/L 103-2010)
Peach Tree Boulevard & Pear Tree Avenue	Eastbound on Pear Tree Avenue	(B/L 103-2010)
Peach Tree Boulevard & Pear Tree Avenue	Southbound on Peach Tree Boulevard	(B/L 103-2010)

V - 9  
 CITY OF ST. THOMAS  
 BY LAW NO. 45-89  
 SCHEDULE NO. V  
YIELD SIGNS  
SECTION 30

Column 1	Column 2	<u>B/L Amendment</u> <u>No.</u>
<u>Intersection</u> Peach Tree Boulevard & Pear Tree Avenue	<u>Facing Traffic</u> Westbound on Lawerance Avenue	(B/L 103-2010)
Peach Tree Boulevard & Southgate Parkway / Carolina Crescent	Northbound on Peach Tree Boulevard	(B/L 190-14)
Peach Tree Boulevard & Southgate Parkway / Carolina Crescent	Eastbound on Southgate Parkway	(B/L 190-14)
Peach Tree Boulevard & Southgate Parkway / Carolina Crescent	Southbound on Peach Tree Boulevard	(B/L 190-14)
Peach Tree Boulevard & Carolina Crescent (North Intersection)	Westbound on Carolina Crescent	(B/L 149-19)
Pine Valley Drive & Ambleside Drive / Arrowwood Lane	Northbound on Pine Valley Drive	(B/L 103-2010)
Pine Valley Drive & Ambleside Drive / Arrowwood Lane	Eastbound on Ambleside Drive	(B/L 103-2010)
Pine Valley Drive & Ambleside Drive / Arrowwood Lane	Southbound on Pine Valley Drive	(B/L 103-2010)
Pine Valley Drive & Ambleside Drive / Arrowwood Lane	Westbound on Arrowwood Lane	(B/L 103-2010)
Pullen Avenue and Frances Street North	Eastbound on Frances Street North	(B/L 51-2004)
Pullen Avenue and Frances Street South	Eastbound on Frances Street South	(B/L 51-2004)

V - 10  
 CITY OF ST. THOMAS  
 BY LAW NO. 45-89  
 SCHEDULE NO. V  
YIELD SIGNS  
SECTION 30

Column 1	Column 2	<u>B/L Amendment</u> <u>No.</u>
<u>Intersection</u> Regent Street and West Street	<u>Facing Traffic</u> Northbound on West Street	(B/L 51-2004)
Riverbank Drive and Cranberry Crescent	Northbound on Cranberry Crescent	(B/L 51-2004)
Riverbank Drive and Goldenrod Court	Northbound on Goldenrod Court	(B/L 51-2004)
Rosebery Place and Hincks Street	Southbound on Hincks Street	(B/L 51-2004)
Rosebery Place and Southwick Street	Southbound on Southwick Street	(B/L 51-2004)
Rosethorn Court and Rodney Crescent	Westbound on Rodney Crescent	(B/L 51-2004)
Sifton Drive and Lyford Court	Northbound on Lyford Court	(B/L 51-2004)
Sifton Drive and Rosethorn Court	Eastbound on Sifton Drive	(B/L 51-2004)
South Edgeware Road and Balaclava Street	Northbound Balaclava Street to eastbound South Edgeware Road	(B/L 34-2010)
South Edgeware Road and Burwell Road	Westbound South Edgeware to northbound Burwell Road	(B/L 34-2010)
South Edgeware Road and Burwell Road	Eastbound South Edgeware Road to southbound Burwell Road	(B/L 34-2010)



V - 11  
 CITY OF ST. THOMAS  
 BY LAW NO. 45-89  
 SCHEDULE NO. V  
YIELD SIGNS  
SECTION 30

Column 1	Column 2	<u>B/L Amendment</u> <u>No.</u>
<u>Intersection</u> South Edgeware Road and Highbury Avenue	<u>Facing Traffic</u> Southbound Highbury Avenue to westbound South Edgeware Road	(B/L 34-2010)
South Edgeware Road and Highbury Avenue	Westbound South Edgeware Road to northbound Highbury Avenue	(B/L 34-2010)
SOUTHDALE LN & FAIRVIEW AVENUE	Eastbound on Southdale Line	(B/L 9-2022)
SOUTHDALE LN & FAIRVIEW AVENUE	Westbound on Southdale Line	(B/L 9-2022)
SOUTHDALE LN & FAIRVIEW AVENUE	Northbound on Fairview Avenue	(B/L 9-2022)
SOUTHDALE LN & FAIRVIEW AVENUE	Southbound on Fairview Avenue	(B/L 9-2022)
SOUTHGATE PKWY & FAIRVIEW AVENUE	Eastbound on Bill Martyn Parkway	(B/L 9-2022)
SOUTHGATE PKWY & FAIRVIEW AVENUE	Westbound on Southgate Parkway	(B/L 9-2022)
SOUTHGATE PKWY & FAIRVIEW AVENUE	Northbound on Fairview Avenue	(B/L 9-2022)
SOUTHGATE PKWY & FAIRVIEW AVENUE	Southbound on Fairview Avenue	(B/L 9-2022)
Southgate Parkway and Penhale Avenue	Westbound Southgate Parkway to northbound Penhale Avenue	(B/L 34-2010)

V - 12  
 CITY OF ST. THOMAS  
 BY LAW NO. 45-89  
 SCHEDULE NO. V  
YIELD SIGNS  
SECTION 30

Column 1	Column 2	<u>B/L Amendment</u> <u>No.</u>
<u>Intersection</u> Southgate Parkway and Penhale Avenue	<u>Facing Traffic</u> Eastbound Southgate Parkway to southbound Penhale Avenue	(B/L 34-2010)
Southgate Parkway and Penhale Avenue	Southbound Southgate Parkway to westbound Penhale Avenue	(B/L 34-2010)
Southgate Parkway and Penhale Avenue	Northbound Southgate Parkway to eastbound Penhale Avenue	(B/L 34-2010)
Sparling Road and Anderson Avenue	Westbound on Anderson Avenue	(B/L 51-2004)
St. Anne's Place and Crocker Avenue	Northbound on Crocker Avenue	(B/L 51-2004)
St. Catharine Street & Meda Street	East and Westbound on Meda Street	
Stanley Street & Talbot Street	Eastbound on Talbot Street	
Steeplechase Court and Bodkin Street	Southbound on Bodkin Street	(B/L 51-2004)
STYLES DRIVE & FEATHERS CROSSING	Eastbound on Feathers Crossing	(B/L 9-2022)
STYLES DRIVE & FEATHERS CROSSING	Westbound on Feathers Crossing	(B/L 9-2022)
STYLES DRIVE & FEATHERS CROSSING	Northbound on Styles Drive	(B/L 9-2022)
STYLES DRIVE & FEATHERS CROSSING	Southbound on Styles Drive	(B/L 9-2022)

V - 13  
 CITY OF ST. THOMAS  
 BY LAW NO. 45-89  
 SCHEDULE NO. V  
YIELD SIGNS  
SECTION 30

Column 1

Column 2

Intersection

Facing Traffic

B/L Amendment  
No.

Talbot Street and First Avenue

Westbound Talbot Street to northbound First Avenue

(B/L 34-2010)

Talbot Street and First Avenue

Eastbound Talbot Street to southbound First Avenue

(B/L 34-2010)

Thorman Terrace and Wright Crescent

Southbound on Wright Crescent

(B/L 51-2004)

Ukrainian Street and Nelson Street

Westbound on Ukrainian Street

(B/L 51-2004)

Vanbuskirk Drive and Gustin Place

Eastbound on Gustin Place

(B/L 51-2004)

Vanbuskirk Drive and McCully Drive (north intersection)

Eastbound on McCully Drive

(B/L 51-2004)

Vanbuskirk Drive and McCully Drive (south intersection)

Southbound on McCully Drive

(B/L 51-2004)

Vanier Place and Ker Street

Southbound on Ker Street

(B/L 51-2004)

Vanier Place and Leger Avenue

Southbound on Vanier Place

(B/L 51-2004)

Walnut Street and Church Street

Southbound on Church Street

(B/L 51-2004)

Wood Street and Gliddon Avenue

Eastbound on Gliddon Avenue

(B/L 51-2004)

Woodworth Avenue and Hammond Street

Eastbound on Hammond Street

(B/L 51-2004)

Yarwood Street and Mariam Street

Northbound on Yarwood Street

(B/L 51-2004)

VI - 1  
 CITY OF ST. THOMAS  
 BY LAW NO. 45-89  
 SCHEDULE NO. VI  
ONE-WAY STREETS  
SECTION 31

Column 1	Column 2		Column 3	<u>B/L Amendment</u> <u>No.</u>
<u>Highway</u>	<u>From</u>	<u>To</u>	<u>Direction</u>	
ANTRIM STREET	St. Catharine St.	Mondamin St.	West	
CENTRE STREET EAST PARKING LOT	Queen Street	Metcalf Street	East	(B/L 31-2014)
CENTRE STREET WEST PARKING LOT	William Street	Queen Street	East	(B/L 31-2014)
CURTIS STREET	St. George St.	Hiawatha St.	East	
EAST STREET	Talbot St.	Curtis St.	North	
JOHN STREET	Talbot St.	Kains St.	North	
LANEWAY IMMEDIATELY SOUTH OF STORES ON SOUTH SIDE OF TALBOT	Southwick St.	Hincks St.	East	
LANEWAY ALONG NORTH SIDE OF CONRAIL TRACKS	Southwick St.	Hincks St.	West	
METCALFE STREET	Centre St.	Wellington St.	South	
MCINTYRE STREET	Moore St.	Ross St.	East	(B/L 70-2022)

VI - 2  
 CITY OF ST. THOMAS  
 BY LAW NO. 45-89  
 SCHEDULE NO. VI  
ONE-WAY STREETS  
SECTION 31

Column 1	Column 2		Column 3	<u>B/L Amendment</u> <u>No.</u>
<u>Highway</u>	<u>From</u>	<u>To</u>	<u>Direction</u>	
MOORE STREET	Wellington St.	McIntyre St.	South	(B/L 70-2022)
PEARL STREET	Scott St.	Elysian St.	North	
PENWARDEN STREET	Scott St.	Elysian St.	North	
PRINCESS AVE. (South of Cenotaph)	Princess Ave.	Princess Ave.	South	
REGENT ST.	3 Regent St.	8 Devonshire Pl.	South	(B/L 152-99)
SCOTT ST.	Mondamin St.	St. George St.	West	
STANLEY ST.	St. Anne's Pl.	Wellington St.	South	

VII - 1  
 CITY OF ST. THOMAS  
 BY LAW NO. 45-89  
 SCHEDULE NO. VII  
SPEED LIMITS  
SECTION 32

Column 1	Column 2		Column 3	<u>B/L Amendment</u>
<u>Highway</u>	<u>From</u>	<u>To</u>	<u>Rate of Speed</u>	<u>No.</u>
EDGEWARE LINE	Highbury Avenue	East City Limits	60 KM/H	(B/L 113-95)
EDWARD STREET	First Avenue	Talbot Line	60 KM/H	
FINGAL LINE	Sunset Drive	West City Limit	60 KM/H	(B/L 113-95)
FIRST AVENUE	Talbot Street	Talbot Line	60 KM/H	
HIGHBURY AVE.	Ron McNeil Line	S. Edgeware Road	60 KM/H	(B/L 153-02)
MAJOR LINE	Sunset Drive	CN Tracks	60 KM/H	(B/L 113-95)
REIGER ROAD	Bush Line	South City Limits	60 KM/H	(B/L113-95)
S. EDGEWARE ROAD	Burwell Road	305M. East of Highbury Avenue	60 KM/H	
SOUTH EDGEWARE ROAD	100 m. East of Balaclava Street	50 m. East of Dalewood Drive	40 KM/H (School days only; From 8:20 am to 9:20 am from 10:30 am to 11:40 am from 1:20 pm to 2:20 pm from 3:10 to 4:10 pm)	(B/L 117-2013)
SOUTHDALE LN	Westerly City Limits	Fairview Ave.	60 KM/H	(B/L 113-95)
SOUTHDALE LN	Fairview Ave.	Easterly City Limits	60 KM/H	(B/L 113-95)

VII - 2  
 CITY OF ST. THOMAS  
 BY LAW NO. 45-89  
 SCHEDULE NO. VII  
SPEED LIMITS  
SECTION 32

Column 1	Column 2		Column 3	<u>B/L Amendment</u>
<u>Highway</u>	<u>From</u>	<u>To</u>	<u>Rate of Speed</u>	<u>No.</u>
SUNSET DR.	Northerly City Limits	Major Line	80 KM/H	(B/L 121-02)
SUNSET DR.	Major Line	Wellington Road	60 KM/H	(B/L 121-02)
SUNSET DR.	Wellington Road	Southerly City Limits	50 KM/H	(B/L 121-02)
TALBOT HILL	160m West of Stanley Street	60m South of Wellington Road	60 KM/H	(B/L 31-98)
TALBOT HILL	60m South of Wellington Road	Wellington Road	80 KM/h	(B/L 31-98)
TALBOT STREET	Burwell Rd.	Estly. City Limits	60 KM/H	
WELLINGTON ROAD	Crescent Avenue	Sunset Drive	60 KM/H	(B/L 55-2005)
ALL PUBLIC PARKS	Within City Limits		20 KM/H	

VIII - 1  
CITY OF ST. THOMAS  
BY LAW NO. 45-89  
SCHEDULE NO. VIII  
TURNING MOVEMENTS - U-TURNS  
SECTION 33

Column 1

Column 2

B/L Amendment  
No.

Highway  
Wilson Avenue

Limits  
Ada Street to Elm Street



IX - 1  
CITY OF ST. THOMAS  
BY LAW NO. 45-89  
SCHEDULE NO. IX  
TURNING MOVEMENTS - PROHIBITED TURNS  
SECTION 34

Column 1	Column 2	Column 3	Column 4	<u>B/L Amendment</u> <u>No.</u>
<u>Intersection</u>	<u>Direction</u>	<u>Direction of Turn</u>	<u>Times</u>	
ALEXANDRIA AVE AT TALBOT ST.	Southbound Alexandria Ave.	EAST	Anytime	
FIRST AVE. AT S. TIMKEN DRIVEWAY	Southbound First Ave.	EAST	Anytime	
FIRST AVENUE AND Canadian Tire driveway north of Redan Street	Southbound at Canadian Tire Driveway north of Redan Street	EAST	Anytime	(B/L 39-2005)
FIRST AVENUE AND Canadian Tire driveway north of Redan Street	Westbound at First Avenue	SOUTH	Anytime	(B/L 39-2005)
HINCKS ST. AT TALBOT ST.	Northbound on Hincks St.	WEST	Anytime	
MARY ST. AT TALBOT ST.	Southbound on Mary St.	EAST	Anytime	
MOORE ST. AT MCINTYRE ST.	Eastbound on McIntyre St.	NORTH	Anytime	(B/L 70-2022)
MONDAMIN ST. AT TALBOT ST.	Southbound on Mondamin St.	EAST	Anytime	

IX - 2  
CITY OF ST. THOMAS  
BY LAW NO. 45-89  
SCHEDULE NO. IX  
TURNING MOVEMENTS - PROHIBITED TURNS  
SECTION 34

Column 1	Column 2	Column 3	Column 4	<u>B/L Amendment</u> <u>No.</u>
<u>Intersection</u>	<u>Direction</u>	<u>Direction of Turn</u>	<u>Times</u>	
OAK ST. AT ELMINA ST.	Eastbound on Oak St.	NORTH	Anytime	
ROSS ST. AT MCINTYRE ST.	Northbound and Southbound on Ross St.	West	Anytime	(B/L 70-2022)
TALBOT ST. AT DRIVEWAY TO 613 TALBOT ST.	Eastbound on Talbot St.	NORTH	Anytime	
TALBOT STREET AND private driveway immediately east of primary Retail Power Centre entrance	Eastbound at private driveway immediately east of primary Retail Power Centre entrance	NORTH	Anytime	(B/L 39-2005)
TALBOT STREET AND private driveway immediately east of primary Retail Power Centre Entrance	Southbound at Talbot Street	EAST	Anytime	(B/L 39-2005)
WELLINGTON STREET at Knights of Columbus Entrance	Southbound Through Knights of Columbus Parking Lot	EAST and WEST	Anytime	(B/L 40-2012)

IX - 3  
CITY OF ST. THOMAS  
BY LAW NO. 45-89  
SCHEDULE NO. IX  
TURNING MOVEMENTS - PROHIBITED TURNS  
SECTION 34

Column 1	Column 2	Column 3	Column 4	<u>B/L Amendment</u>
<u>Intersection</u>	<u>Direction</u>	<u>Direction of Turn</u>	<u>Times</u>	<u>No.</u>
WHITE ST. AT TALBOT ST.	Northbound on White St.	WEST	Anytime	

IX - 4  
CITY OF ST. THOMAS  
BY LAW NO. 45-89  
SCHEDULE NO. IX-2  
TURNING MOVEMENTS - PERMITTED MOVEMENTS  
SECTION 34

Column 1	Column 2	Column 3	Column 4	<u>B/L Amendment</u> <u>No.</u>
<u>Intersection</u>	<u>Direction</u>	<u>Direction of Turn</u>	<u>Times</u>	
RIGHT LANE TALBOT ST. AT STANLEY ST.	West Bound on Talbot St.	SOUTH	Anytime	(B/L 32-02)
CENTRE LANE ON WELLINGTON ST. AT FIFTH AVE	West Bound on Wellington Street	SOUTH	Anytime	
CURB LANE ON WELLINGTON ST. AT FIFTH AVE.	West Bound on Wellington Street	WEST	Anytime	
RIGHT LANE SCOTT ST. AT ST. CATHARINE ST.	Eastbound on Scott Street	SOUTH	Anytime	(B/L 132-2013)
CURB LANE ON FIRST AVE. AT WELLINGTON ST.	Southbound on First Avenue	WEST	Anytime	(B/L 89-2017)

X - 1  
CITY OF ST. THOMAS  
BY LAW NO. 45-89  
SCHEDULE NO. X  
LOADING AND UNLOADING ZONES  
SECTION 37

Column 1	Column 2	Column 3	Column 4
<u>Highway</u>	<u>Limits</u>	<u>Times</u>	<u>Period</u> <u>B/L Amendment</u> <u>No.</u>
ERIE ST.	North side from a pt. 15 M. east of Ross St. Estly. 23 M.	Anytime	15 Min. (B/L 102-91)
HIAWATHA ST.	East side from a pt. 12 M. north of Curtis St. northerly 18 M.	Anytime	15 Min.
HORTON ST.	West side from a pt. 25 M. North of Talbot St. Nthly. 14 M.	8:00 a.m. to 6:00 p.m. Daily	15 Min.
LANEWAY NORTH OF TALBOT ST.	Both sides from St. Catharine St. to Mondamin St.	8:00 a.m. to 6:00 p.m. Daily	15 Min.
LANEWAY NORTH OF TALBOT ST.	Both sides from Mondamin St. westerly 42 M.	8:00 a.m. to 6:00 p.m. Daily	15 Min.
LANEWAY NORTH OF TALBOT ST.	Both sides from Mary St. to the Midtown Parking lot	8:00 a.m. to 6:00 p.m. Daily	15 Min.
LANEWAY NORTH OF TALBOT ST.	Both sides from East St. easterly 121.12 M.	8:00 a.m. to 6:00 p.m. Daily	15 Min.
LANEWAY NORTH OF TALBOT ST.	Both sides from John St. easterly to Flora St.	8:00 a.m. to 6:00 p.m. Daily	15 Min.

X - 2  
CITY OF ST. THOMAS  
BY LAW NO. 45-89  
SCHEDULE NO. X  
LOADING AND UNLOADING ZONES  
SECTION 37

Column 1	Column 2	Column 3	Column 4
<u>Highway</u>	<u>Limits</u>	<u>Times</u>	<u>Period</u> <u>B/L Amendment No.</u>
LANEWAY NORTH OF TALBOT ST.	South side from a pt. 7m east of Manitoba St. to a pt. 14m east of Manitoba St.	Anytime	30 Min.      (B/L 60-2017)
LANEWAY SOUTH OF TALBOT ST.	North side from a pt. 57 M. West of Elgin St. Wstly. 20 M.	Anytime	15 Min.      (B/L 145-95)
MANITOBA ST.	East side from a pt. 48m north of Talbot St. to a pt. 60m north of Talbot St.	Anytime	15 Min.      (B/L 60-2017)
MARY ST.			(B/L 92-95)
FOREST AVE.	East side from a pt. 19 M. south of Talbot St. Sthly. 12 M.	Anytime	15 Min.      (B/L 74-93)
PRINCESS AVE.	West side from a point 40m south of Talbot Street to a point 45m south of Talbot Street	Anytime	15 Mins.      (B/L 30-2022)
ROSS ST.	West side from a pt. 30 M. north of Wellington St. northerly 9 M.	Anytime	15 Min.
STANLEY STREET	East side from a pt. 32 M. South of Talbot St. Sthly 15 M.	Anytime	60 Min.      (B/L 152-95)

X - 3  
 CITY OF ST. THOMAS  
 BY LAW NO. 45-89  
 SCHEDULE NO. X  
LOADING AND UNLOADING ZONES  
SECTION 37

Column 1	Column 2	Column 3	Column 4	<u>B/L Amendment</u>
<u>Highway</u>	<u>Limits</u>	<u>Times</u>	<u>Period</u>	<u>No.</u>
WELLINGTON ST.	From a pt. 3.15 M. north of the north curblin northerly 4.1 M. and from a pt. 11M. east of the east curblin of Ross Street easterly 8.7 M.	Anytime	15 Min.	

XI - 1  
 CITY OF ST. THOMAS  
 BY LAW NO. 45-89  
 SCHEDULE NO. XI  
LOAD LIMITS - EXEMPTED  
SECTION 38

Column 1	Column 2	Column 3	<u>B/L Amendment</u> <u>No.</u>
<u>Highway</u> ANDERSON AVE.	<u>From</u> Sparling Road	<u>To</u> Laing Boulevard	
BARRIE BLVD.	Edward Street	North End	
BURWELL RD.	Talbot Street	Ron McNeil Line	(B/L 34-2010)
COSMA COURT	Gaylord Road	East end of Cosma Court	
CURRAH RD.	Edward Street	North end of Currah Road	
DENNIS RD.	Burwell Road	Highbury Avenue	(B/L 34-2010)
DUCKWORTH AVE.	Ontario Road	West end of Duckworth Avenue	
EDWARD ST.	First Avenue	Talbot Line	
ELGIN ST. AND WILSON AVE.	Talbot Street	Sunset Drive	(B/L 34-2010)
ELM ST.	Sunset Drive	Easterly City Limit	(B/L 34-2010)
FAIRVIEW AVE.	Elm Street	Talbot Street	(B/L 34-2010)
FIRST AVE.	Elm Street	South Edgeware Road	(B/L 34-2010)
FLEX O LITE RD.	South Edgeware Road	South Limit	(B/L 34-2010)



XI - 2  
 CITY OF ST. THOMAS  
 BY LAW NO. 45-89  
 SCHEDULE NO. XI  
LOAD LIMITS - EXEMPTED  
SECTION 38

Column 1	Column 2	Column 3	<u>B/L Amendment</u> <u>No.</u>
<u>Highway</u>	<u>From</u>	<u>To</u>	
GAYLORD RD.	Michigan Boulevard	North end of Gaylord Road	
HARPER RD.	South Edgeware Road	South Limit	(B/L 34-2010)
HARWILL RD.	Burwell Road	South Edgeware Road	(B/L 34-2010)
HIGHBURY AVENUE	S. Edgeware Road	Northerly City Limits	
LAING BLVD.	Edward Street	S. Edgeware Road	
MANOR RD.	Wellington Street	Talbot Street	
MICHIGAN BLVD.	Yarmouth Road	Gaylord Road	
ONTARIO RD.	Edward Street	Duckworth Avenue	
PROGRESS DR.	South Edgeware Road	Harper Road	(B/L 34-2010)
ROSS & ELMINA ST.	Talbot Street	Elm Street	(B/L 34-2010)
SOUTH EDGEWARE RD.	First Avenue	305 M. East of Highbury Ave.	(B/L 34-2010)
SPACKMAN BLVD.	Sparling Road	Laing Boulevard	
SPARLING RD.	Edward Street	Spackman Boulevard	

XI - 3  
 CITY OF ST. THOMAS  
 BY LAW NO. 45-89  
 SCHEDULE NO. XI  
LOAD LIMITS - EXEMPTED  
SECTION 38

Column 1	Column 2		<u>B/L Amendment</u>
<u>Highway</u>	<u>From</u>	<u>To</u>	<u>No.</u>
SUNSET DR.	Westerly City Limits	Southerly City Limits	(B/L 34-2010)
TALBOT ST.	Westerly City Limit	Easterly City Limit	
WELLINGTON RD.	Talbot Street	Northerly City Limits	(B/L 34-2010)
WELLINGTON ST.	Elgin Street	Manor Road	(B/L 34-2010)
YARMOUTH RD.	Talbot Street	North end of Yarmouth Road	

XIA - 1  
CITY OF ST. THOMAS  
BY LAW NO. 45-89  
SCHEDULE NO. XIA  
NO HEAVY TRUCKS  
SECTION 38

Column 1

Highway  
FANJOY DRIVE

NEAL AVENUE

OLDEWOOD CRES.

Column 2

Limits  
Oldewood Cr. to Highview Dr.

Elm Street to Highview Drive

Neal Avenue to Fanjoy Drive

B/L Amendment  
No.

XIB - 1  
 CITY OF ST. THOMAS  
 BY LAW NO. 45-89  
 SCHEDULE NO. XIB  
WEIGHT OF VEHICLES OVER BRIDGES  
SECTION 39

Column 1	Column 2	Column 3	Column 4	<u>B/L Amendment</u> <u>No.</u>
<u>Name of Bridge</u>	<u>Location</u>	<u>Weight Limit</u>	<u>Year of Appraisal</u>	
BARWICK STREET	Barwick Street at CNR Tracks	18 Tonnes	Spring 1992	
DALEWOOD DRIVE	Dalewood Drive at Kettle Creek Reservoir	8 tonnes (one vehicle unit), 14 tonnes (two vehicle unit), 20 tonnes (three vehicle unit)	Spring 2009, (Report ES-45-09)	(B/L 40-2009)

XII - 1  
CITY OF ST. THOMAS  
BY LAW NO. 45-89  
SCHEDULE NO. XII  
STANDS FOR TAXI-CABS  
SECTION 41

Column 1	Column 2	Column 3	Column 4	Column 5	<u>B/L Amendment</u>
<u>Highway</u>	<u>Side</u>	<u>From - To</u>	<u>Number of Cabs</u>	<u>Period</u>	<u>No.</u>

XIII - 2  
 CITY OF ST. THOMAS  
 BY LAW NO. 45-89  
 SCHEDULE NO. XIII  
SCHOOL BUS LOADING ZONES  
SECTION 42

Column 1	Column 2	Column 3	Column 4	B/L Amendment	
<u>Highway</u>	<u>Side</u>	<u>From</u>	<u>To</u>	<u>School or Institution</u>	
ALDBOROUGH AVE. DALEWOOD DR.	WEST	A point 60m North of South Edgeware Rd.	Nthly. 48m	Locke's Public School	(B/L 160-92) (B/L 122-2011)
EAST ST.	EAST	A pt. 21 M. from S. curblin Scott St.	Sthly. 18 M.	Scott St. Public School	
EDWARD ST.	NORTH	A pt. 50 M. from W. Curblin Woodworth Ave.	Wstly. 32 M.	Edward St. Public School	(B/L 197-99)
HIGH ST.	EAST	Chestnut St.	Sthly. 157 M.	Central Elgin Collegiate Inst.	
FIRST AVE.	EAST	A pt. 6 M. North of the north curblin of Mandeville Rd.	Nthly. 34 M.	Elgin Court Public School	
FLORA ST.					(B/L 160-92)
FOREST AVE.	SOUTH	65 M. West of Park Ave.	Wstly. 25 M.	Forest Park Public School	(B/L 187-98)
HORTON ST.	WEST	A pt. 32 M. South of the south curblin of Kains St.	Sthly. 50 M.	Arthur Voaden Secondary School	

XIII - 3  
 CITY OF ST. THOMAS  
 BY LAW NO. 45-89  
 SCHEDULE NO. XIII  
SCHOOL BUS LOADING ZONES  
SECTION 42

Column 1	Column 2	Column 3	Column 4	B/L Amendment
<u>Highway</u>	<u>Side</u>	<u>From</u>	<u>To</u>	<u>Institution</u>
				<u>No.</u>
PARK AVE.	WEST	South School property limit	North School property limit	St. Annes Separate School Property (B/L 130-2009)
PEACHTREE BLVD.	WEST	South School property limit	North School property limit	Mitchell Hepburn Public School (B/L 130-2009)

XIIIA - 1  
 CITY OF ST. THOMAS  
 BY LAW NO. 45-89  
 SCHEDULE NO. XIIIA  
COMMUNITY SAFETY ZONES  
SECTION 43

Column 1	Column 2	Column 3	Column 4	
<u>Highway</u>	<u>From</u>	<u>To</u>	<u>Effective Times or Days</u>	<u>B/L Amendment No.</u>
CHESTNUT ST.	First Avenue	Park Avenue	Anytime	(B/L 30-2022)
CHURCHILL CRES.	59 M. South of Chestnut Street	104 M. South of Brant Street	Anytime	(B/L 68-2020)
DALEWOOD DR.	South Edgeware Rd.	Kettle Creek	Anytime	(B/L 68-2020)
EDWARD ST.	Woodworth Ave.	Inkerman St.	Anytime	(B/L 68-2020)
FAIRVIEW AVE.	Chestnut St.	Elm St.	Anytime	(B/L 68-2020)
FIRST AVE.	Thompson Ave.	126 M. North of Mandeville Rd.	Anytime	(B/L 68-2020)
FOREST AVE.	Daugherty Dr.	156 M. West of Park Ave.	Anytime	(B/L 68-2020)
INKERMAN ST.	Edward Street	North Limit	Anytime	(B/L 68-2020)
PARK AVE.	Chestnut St.	Elm St.	Anytime	(B/L 68-2020)
PARK AVE.	Erie St.	100 M. South of Forest Ave.	Anytime	(B/L 68-2020)
PEACH TREE BLVD.	Russet Lane	Cider Mill Lane	Anytime	(B/L 111-2022)
RAVEN AVE.	Lawrence Avenue	Peach Tree Blvd	Anytime	(B/L 111-2022)



XIIIA - 2  
CITY OF ST. THOMAS  
BY LAW NO. 45-89  
SCHEDULE NO. XIIIA  
COMMUNITY SAFETY ZONES  
SECTION 43

Column 1

Column 2

Column 3

Column 4

Highway  
SOUTH EDGEWARE RD.

From  
Woodworth Ave.

To  
Waterworks Park

Effective  
Times or Days  
Anytime

B/L Amendment  
No.  
(B/L 68-2020)

XIV - 1  
CITY OF ST. THOMAS  
BY LAW NO. 45-89  
SCHEDULE NO. XIV  
PARKING METER RATES  
SECTION 50

Column 1

Maximum Time Period

10 Hour Maximum

2 Hour Minimum

Column 2

Parking Meter Rates

\$6.00 / 10 hour (Maximum)

\$4.00 / 2 Hours (Min)

B/L Amendment

No.

(B/L 61-2021)

(B/L 61-2021)

XV - 1  
CITY OF ST. THOMAS  
BY LAW NO. 45-89  
SCHEDULE NO. XV  
PARKING METER LOCATIONS  
SECTION 49

Column 1

<u>Location</u>	<u>B/L Amendment No.</u>
North West corner of Centre Street and Queen Street	(B/L 31-2014)
North West corner of Centre Street and Metcalfe Street	(B/L 31-2014)
North West corner of Gladstone Avenue and Metcalfe Street	(B/L 31-2014)
South Side of Wellington Street 150 metres West of Metcalfe Street	(B/L 31-2014)
South East Corner of Wellington Street and Elgin Street	(B/L 31-2014)

XVI - 1  
CITY OF ST. THOMAS  
BY LAW NO. 45-89  
SCHEDULE NO. XVI  
MUNICIPAL PARKING LOT LOCATIONS  
SECTION 56

Column 1	Column 2	Column 3	Column 4	Column 5	B/L Amendment
<u>Name of Lot</u>	<u>Location</u>	<u>Effective Times</u>	<u>Days of Operation</u>	<u>Number of Permit Spaces</u>	<u>No.</u>
CENTRE STREET EAST PARKING LOT	North side of Centre Street between Queen Street and Metcalfe Street				(B/L 33-2022)
	Restricted Day Hours	8:00AM-12:00PM	Monday to Sunday		(B/L 33-2022)
	Restricted Night Hours	12:00PM-8:00AM	Monday to Sunday		(B/L 33-2022)
	Day Permit Parking	8:00AM-12:00PM	Monday to Sunday	34	(B/L 33-2022)
	Night Permit Parking	12:00PM-8:00AM	Monday to Sunday	34	(B/L 33-2022)
CENTRE STREET WEST PARKING LOT	North side of Centre Street between William And Queen Street				(B/L 33-2022)
	Restricted Day Hours	8:00AM-12:00PM	Monday to Sunday		(B/L 33-2022)
	Restricted Night Hours	12:00PM-8:00AM	Monday to Sunday		(B/L 33-2022)
	Day Permit Parking	8:00AM-12:00PM	Monday to Sunday	53	(B/L 33-2022)
	Night Permit Parking	12:00PM-8:00AM	Monday to Sunday	53	(B/L 33-2022)
CITY CENTRAL LOT	S. side of Curtis St. Between Hiawatha & Mondamin Streets.				(B/L 33-2022)
	Restricted Day Hours	8:00AM-12:00PM	Monday to Sunday		(B/L 33-2022)
	Restricted Night Hours	12:00PM-8:00AM	Monday to Sunday		(B/L 33-2022)
	Day Permit Parking	8:00AM-12:00PM	Monday to Sunday	9	(B/L 33-2022)
	Night Permit Parking	12:00PM-8:00AM	Monday to Sunday	9	(B/L 33-2022)
CITY HALL LOT	South side of Curtis St. East of Mondamin St.				(B/L 33-2022)

XVI - 2  
CITY OF ST. THOMAS  
BY LAW NO. 45-89  
SCHEDULE NO. XVI  
MUNICIPAL PARKING LOT LOCATIONS  
SECTION 56

Column 1	Column 2	Column 3	Column 4	Column 5	
<u>Name of Lot</u>	<u>Location</u>	<u>Effective Times</u>	<u>Days of Operation</u>	<u>Number of Permit Spaces</u>	<u>B/L Amendment No.</u>
	Restricted Day Hours	8:00AM-12:00PM	Monday to Sunday		(B/L 33-2022)
	Restricted Night Hours	12:00PM-8:00AM	Monday to Sunday		(B/L 33-2022)
	Day Permit Parking	8:00AM-12:00PM	Monday to Sunday	7	(B/L 33-2022)
	Night Permit Parking	12:00PM-8:00AM	Monday to Sunday	7	(B/L 33-2022)
CROCKER AVENUE PARKING LOT	East side of Crocker Avenue between St. Annes and Wellington Street				(B/L 33-2022)
	Day Pay By Plate	8:00AM-12:00PM	Monday to Sunday	71	(B/L 33-2022)
	Night Pay By Plate	12:00PM-8:00AM	Monday to Sunday	71	(B/L 33-2022)
	Day Permit Parking	8:00AM-12:00PM	Monday to Sunday	9	(B/L 33-2022)
	Night Permit Parking	12:00PM-8:00AM	Monday to Sunday	9	(B/L 33-2022)
CURRAH ST. LOT	North side of Talbot St. East of Flora St. adjacent to Currah Park				(B/L 33-2022)
	Restricted Day Hours	8:00AM-12:00PM	Monday to Sunday		(B/L 33-2022)
	Restricted Night Hours	12:00PM-8:00AM	Monday to Sunday		(B/L 33-2022)
	Day Permit Parking	8:00AM-12:00PM	Monday to Sunday	0	(B/L 33-2022)
	Night Permit Parking	12:00PM-8:00AM	Monday to Sunday	0	(B/L 33-2022)
CURTIS ST. LOT	South side of Curtis St. East of East St.				(B/L 33-2022)
	Restricted Day Hours	8:00AM-12:00PM	Monday to Sunday		(B/L 33-2022)
	Restricted Night Hours	12:00PM-8:00AM	Monday to Sunday		(B/L 33-2022)
	Day Permit Parking	8:00AM-12:00PM	Monday to Sunday	57	(B/L 33-2022)

XVI - 3  
CITY OF ST. THOMAS  
BY LAW NO. 45-89  
SCHEDULE NO. XVI  
MUNICIPAL PARKING LOT LOCATIONS  
SECTION 56

Column 1	Column 2	Column 3	Column 4	Column 5	
<u>Name of Lot</u>	<u>Location</u>	<u>Effective Times</u>	<u>Days of Operation</u>	<u>Number of Permit Spaces</u>	<u>B/L Amendment No.</u>
	Night Permit Parking	12:00PM-8:00AM	Monday to Sunday	57	(B/L 33-2022)
GRAND CENTRAL LOT	South of Talbot St. East of Metcalfe St. and West of Elgin St.				(B/L 33-2022)
	Restricted Day Hours	8:00AM-12:00PM	Monday to Sunday		(B/L 33-2022)
	Restricted Night Hours	12:00PM-8:00AM	Monday to Sunday		(B/L 33-2022)
	Day Permit Parking	8:00AM-12:00PM	Monday to Sunday	0	(B/L 33-2022)
	Night Permit Parking	12:00PM-8:00AM	Monday to Sunday	0	(B/L 33-2022)
HEPBURN LOT	South of Talbot St. West of Southwick St. and East of Hincks St.				(B/L 33-2022)
	Restricted Day Hours	8:00AM-12:00PM	Monday to Sunday		(B/L 33-2022)
	Restricted Night Hours	12:00PM-8:00AM	Monday to Sunday		(B/L 33-2022)
	Day Permit Parking	8:00AM-12:00PM	Monday to Sunday	77	(B/L 33-2022)
	Night Permit Parking	12:00PM-8:00AM	Monday to Sunday	77	(B/L 33-2022)
HIAWATHA ST. LOT	West side of Hiawatha St. North of Curtis St.				(B/L 33-2022)
	Restricted Day Hours	8:00AM-12:00PM	Monday to Sunday		(B/L 33-2022)
	Restricted Night Hours	12:00PM-8:00AM	Monday to Sunday		(B/L 33-2022)
	Day Permit Parking	8:00AM-12:00PM	Monday to Sunday	21	(B/L 33-2022)
	Night Permit Parking	12:00PM-8:00AM	Monday to Sunday	21	(B/L 33-2022)

XVI - 4  
CITY OF ST. THOMAS  
BY LAW NO. 45-89  
SCHEDULE NO. XVI  
MUNICIPAL PARKING LOT LOCATIONS  
SECTION 56

Column 1	Column 2	Column 3	Column 4	Column 5	
<u>Name of Lot</u>	<u>Location</u>	<u>Effective Times</u>	<u>Days of Operation</u>	<u>Number of Permit Spaces</u>	<u>B/L Amendment No.</u>
HINCKS ST. WEST LOT	South of Talbot St. West of Hincks St. East of Elgin St. in Fire Lane				(B/L 33-2022)
	Restricted Day Hours	8:00AM-12:00PM	Monday to Sunday		(B/L 33-2022)
	Restricted Night Hours	12:00PM-8:00AM	Monday to Sunday		(B/L 33-2022)
	Day Permit Parking	8:00AM-12:00PM	Monday to Sunday	0	(B/L 33-2022)
	Night Permit Parking	12:00PM-8:00AM	Monday to Sunday	0	(B/L 33-2022)
MARKET LOT	West side of Manitoba St. South of Celestine St.				(B/L 33-2022)
	Restricted Day Hours	8:00AM-12:00PM	Monday to Sunday		(B/L 33-2022)
	Restricted Night Hours	12:00PM-8:00AM	Monday to Sunday		(B/L 33-2022)
	Day Permit Parking	8:00AM-12:00PM	Monday to Sunday	0	(B/L 33-2022)
	Night Permit Parking	12:00PM-8:00AM	Monday to Sunday	0	(B/L 33-2022)
METCALFE ST. PARKING LOT	South side of Talbot St. West of Metcalfe St.				(B/L 33-2022)
	Restricted Day Hours	8:00AM-12:00PM	Monday to Sunday		(B/L 33-2022)
	Restricted Night Hours	12:00PM-8:00AM	Monday to Sunday		(B/L 33-2022)
	Day Permit Parking	8:00AM-12:00PM	Monday to Sunday	12	(B/L 33-2022)
	Night Permit Parking	12:00PM-8:00AM	Monday to Sunday	12	(B/L 33-2022)
MID-TOWN LOT	South side of Curtis St., West of Hiawatha St. and East of Mary St.				(B/L 33-2022)
	Restricted Day Hours	8:00AM-12:00PM	Monday to Sunday		(B/L 33-2022)

XVI - 5  
CITY OF ST. THOMAS  
BY LAW NO. 45-89  
SCHEDULE NO. XVI  
MUNICIPAL PARKING LOT LOCATIONS  
SECTION 56

Column 1	Column 2	Column 3	Column 4	Column 5	
<u>Name of Lot</u>	<u>Location</u>	<u>Effective Times</u>	<u>Days of Operation</u>	<u>Number of Permit Spaces</u>	<u>B/L Amendment No.</u>
	Restricted Night Hours	12:00PM-8:00AM	Monday to Sunday		(B/L 33-2022)
	Day Permit Parking	8:00AM-12:00PM	Monday to Sunday	13	(B/L 33-2022)
	Night Permit Parking	12:00PM-8:00AM	Monday to Sunday	13	(B/L 33-2022)
MOORE ST. LOT	South of Talbot St. East of Moore St. and West of Ross St.				(B/L 33-2022)
	Restricted Day Hours	8:00AM-12:00PM	Monday to Sunday		(B/L 33-2022)
	Restricted Night Hours	12:00PM-8:00AM	Monday to Sunday		(B/L 33-2022)
	Day Permit Parking	8:00AM-12:00PM	Monday to Sunday	37	(B/L 33-2022)
	Night Permit Parking	12:00PM-8:00AM	Monday to Sunday	37	(B/L 33-2022)
SCOTT ST. LOT	North side of Scott Sreet				(B/L 33-2022)
	Restricted Day Hours	8:00AM-12:00PM	Monday to Sunday		(B/L 33-2022)
	Restricted Night Hours	12:00PM-8:00AM	Monday to Sunday		(B/L 33-2022)
	Day Permit Parking	8:00AM-12:00PM	Monday to Sunday	26	(B/L 33-2022)
	Night Permit Parking	12:00PM-8:00AM	Monday to Sunday	26	(B/L 33-2022)
ST. CATHARINE ST. LOT	East side of St. Catharine				(B/L 33-2022)
	Restricted Day Hours	8:00AM-12:00PM	Monday to Sunday		(B/L 33-2022)
	Restricted Night Hours	12:00PM-8:00AM	Monday to Sunday		(B/L 33-2022)
	Day Permit Parking	8:00AM-12:00PM	Monday to Sunday	23	(B/L 33-2022)
	Night Permit Parking	12:00PM-8:00AM	Monday to Sunday	23	(B/L 33-2022)



XVI - 6  
CITY OF ST. THOMAS  
BY LAW NO. 45-89  
SCHEDULE NO. XVI  
MUNICIPAL PARKING LOT LOCATIONS  
SECTION 56

Column 1	Column 2	Column 3	Column 4	Column 5	
<u>Name of Lot</u>	<u>Location</u>	<u>Effective Times</u>	<u>Days of Operation</u>	<u>Number of Permit Spaces</u>	<u>B/L Amendment No.</u>
UPPER ST. CATHARINE ST. LOT	East side of St. Catharine				(B/L 33-2022)
	Restricted Day Hours	8:00AM-12:00PM	Monday to Sunday		(B/L 33-2022)
	Restricted Night Hours	12:00PM-8:00AM	Monday to Sunday		(B/L 33-2022)
	Day Permit Parking	8:00AM-12:00PM	Monday to Sunday	60	(B/L 33-2022)
	Night Permit Parking	12:00PM-8:00AM	Monday to Sunday	60	(B/L 33-2022)
WELLINGTON ST. LOT	South side of Wellington St., East of Ross St.				(B/L 33-2022)
	Restricted Day Hours	8:00AM-12:00PM	Monday to Sunday		(B/L 33-2022)
	Restricted Night Hours	12:00PM-8:00AM	Monday to Sunday		(B/L 33-2022)
	Day Permit Parking	8:00AM-12:00PM	Monday to Sunday	5	(B/L 33-2022)
	Night Permit Parking	12:00PM-8:00AM	Monday to Sunday	5	(B/L 33-2022)
WELLINGTON BLOCK PARKING LOT	South of Wellington Street North of Gladstone Avenue East of Elgin Sreet and West of Hincks Street				(B/L 33-2022)
	Restricted Day Hours	8:00AM-12:00PM	Monday to Sunday		(B/L 33-2022)
	Restricted Night Hours	12:00PM-8:00AM	Monday to Sunday		(B/L 33-2022)
	Day Permit Parking	8:00AM-12:00PM	Monday to Sunday	69	(B/L 33-2022)
	Night Permit Parking	12:00PM-8:00AM	Monday to Sunday	69	(B/L 33-2022)
WHITE ST. LOT	South of Talbot St.				(B/L 33-2022)
	Restricted Day Hours	8:00AM-12:00PM	Monday to Sunday		(B/L 33-2022)

XVI - 7  
 CITY OF ST. THOMAS  
 BY LAW NO. 45-89  
 SCHEDULE NO. XVI  
MUNICIPAL PARKING LOT LOCATIONS  
SECTION 56

Column 1	Column 2	Column 3	Column 4	Column 5	
<u>Name of Lot</u>	<u>Location</u>	<u>Effective Times</u>	<u>Days of Operation</u>	<u>Number of Permit Spaces</u>	<u>B/L Amendment No.</u>
	Restricted Night Hours	12:00PM-8:00AM	Monday to Sunday		(B/L 33-2022)
	Day Permit Parking	8:00AM-12:00PM	Monday to Sunday	51	(B/L 33-2022)
	Night Permit Parking	12:00PM-8:00AM	Monday to Sunday	51	(B/L 33-2022)

XVII - 1  
CITY OF ST. THOMAS  
BY LAW NO. 45-89  
SCHEDULE NO. XVII  
MUNICIPAL PARKING LOT RATES  
SECTION 57 & 60

Column 1	Column 2	Column 3	Column 4	<u>B/L Amendment</u> <u>No.</u>
<u>Lot Name</u>	<u>Type of Metering</u>	<u>Hourly Rate</u>	<u>Permit Rates</u>	
CENTRE STREET EAST PARKING LOT	Permit	-		(B/L 161-2015)
CENTRE STREET WEST PARKING LOT	2 Hour Parking		-	(B/L 33-2022)
	Restricted Day Hours		\$4.00 per period	(B/L 33-2022)
	Restricted Night Hours		\$4.00 per period	(B/L 33-2022)
	Day Permit Space		\$400.00 per year or \$40.00 per month	(B/L 33-2022)
	24 Hour (Day & Night) Permit Space		\$500.00 per year or \$50.00 per month	(B/L 33-2022)
CITY CENTRAL	2 Hour Parking		-	(B/L 33-2022)
	Restricted Day Hours		\$4.00 per period	(B/L 33-2022)
	Restricted Night Hours		\$4.00 per period	(B/L 33-2022)
	Day Permit Space		\$400.00 per year or \$40.00 per month	(B/L 33-2022)
	24 Hour (Day & Night) Permit Space		\$500.00 per year or \$50.00 per month	(B/L 33-2022)
CITY HALL	2 Hour Parking		-	(B/L 33-2022)
	Restricted Day Hours		\$4.00 per period	(B/L 33-2022)
	Restricted Night Hours		\$4.00 per period	(B/L 33-2022)
	Day Permit Space		\$450.00 per year or \$45.00 per month	(B/L 33-2022)

XVII - 2  
 CITY OF ST. THOMAS  
 BY LAW NO. 45-89  
 SCHEDULE NO. XVII  
MUNICIPAL PARKING LOT RATES  
SECTION 57 & 60

Column 1	Column 2	Column 3	Column 4	<u>B/L Amendment</u>
<u>Lot Name</u>	<u>Type of Metering</u>	<u>Hourly Rate</u>	<u>Permit Rates</u>	<u>No.</u>
	24 Hour (Day & Night) Permit Space		\$562.50 per year or \$56.25 per month	(B/L 33-2022)
CROCKER AVENUE PARKING LOT	Parking Payment Kiosk Day Pay By Plate	\$4.00 / 2 hour (min) \$6.00 / 10 hour (max)		(B/L 33-2022)
	Night Pay By Plate Day Permit Space	\$4.00 per period	\$537.00 per year or \$48.00 per month or \$18.00 per week	(B/L 33-2022) (B/L 33-2022)
	24 Hour (Day & Night) Permit Space		\$600.00 per year or \$60.00 per month	(B/L 33-2022)
CURRAH LOT	2 Hour Parking	-		(B/L 80-2007)
CURTIS ST.	2 Hour Parking		-	(B/L 33-2022)
	Restricted Day Hours		\$4.00 per period	(B/L 33-2022)
	Restricted Night Hours		\$4.00 per period	(B/L 33-2022)
	Day Permit Space		\$400.00 per year or \$40.00 per month	(B/L 33-2022)
	24 Hour (Day & Night) Permit Space		\$500.00 per year or \$50.00 per month	(B/L 33-2022)
ELGIN ST. WEST	2 Hour Parking		-	(B/L 33-2022)
	Restricted Day Hours		\$4.00 per period	(B/L 33-2022)

XVII - 3  
CITY OF ST. THOMAS  
BY LAW NO. 45-89  
SCHEDULE NO. XVII  
MUNICIPAL PARKING LOT RATES  
SECTION 57 & 60

Column 1	Column 2	Column 3	Column 4	<u>B/L Amendment</u>
<u>Lot Name</u>	<u>Type of Metering</u>	<u>Hourly Rate</u>	<u>Permit Rates</u>	<u>No.</u>
	Restricted Night Hours		\$4.00 per period	(B/L 33-2022)
	Day Permit Space		\$350.00 per year or \$35.00 per month	(B/L 33-2022)
	24 Hour (Day & Night) Permit Space		\$437.50 per year or \$43.75 per month	(B/L 33-2022)
HEPBURN LOT	2 Hour Parking		-	(B/L 33-2022)
	Restricted Day Hours		\$4.00 per period	(B/L 33-2022)
	Restricted Night Hours		\$4.00 per period	(B/L 33-2022)
	Day Permit Space		\$450.00 per year or \$45.00 per month	(B/L 33-2022)
	24 Hour (Day & Night) Permit Space		\$562.50 per year or \$56.25 per month	(B/L 33-2022)
HIAWATHA ST.	2 Hour Parking		-	(B/L 33-2022)
	Restricted Day Hours		\$4.00 per period	(B/L 33-2022)
	Restricted Night Hours		\$4.00 per period	(B/L 33-2022)
	Day Permit Space		\$400.00 per year or \$40.00 per month	(B/L 33-2022)
	24 Hour (Day & Night) Permit Space		\$500.00 per year or \$50.00 per month	(B/L 33-2022)
HINCKS ST.	2 Hour Parking		-	(B/L 33-2022)
	Restricted Day Hours		\$4.00 per period	(B/L 33-2022)
	Restricted Night Hours		\$4.00 per period	(B/L 33-2022)

XVII - 4  
 CITY OF ST. THOMAS  
 BY LAW NO. 45-89  
 SCHEDULE NO. XVII  
MUNICIPAL PARKING LOT RATES  
SECTION 57 & 60

Column 1	Column 2	Column 3	Column 4	<u>B/L Amendment</u>
<u>Lot Name</u>	<u>Type of Metering</u>	<u>Hourly Rate</u>	<u>Permit Rates</u>	<u>No.</u>
	Day Permit Space		\$400.00 per year or \$40.00 per month	(B/L 33-2022)
	24 Hour (Day & Night) Permit Space		\$500.00 per year or \$50.00 per month	(B/L 33-2022)
JUSTICE BLDG.	2 Hour Parking	-		(B/L 80-2007)
MARKET	2 Hour Parking	-		(B/L 80-2007)
METCALFE ST.	2 Hour Parking		-	(B/L 33-2022)
	Restricted Day Hours		\$4.00 per period	(B/L 33-2022)
	Restricted Night Hours		\$4.00 per period	(B/L 33-2022)
	Day Permit Space		\$350.00 per year or \$35.00 per month	(B/L 33-2022)
	24 Hour (Day & Night) Permit Space		\$437.50 per year or \$34.75 per month	(B/L 33-2022)
MIDTOWN	2 Hour Parking		-	(B/L 33-2022)
	Restricted Day Hours		\$4.00 per period	(B/L 33-2022)
	Restricted Night Hours		\$4.00 per period	(B/L 33-2022)
	Day Permit Space		\$400.00 per year or \$40.00 per month	(B/L 33-2022)
	24 Hour (Day & Night) Permit Space		\$500.00 per year or \$50.00 per month	(B/L 33-2022)
MOORE ST.	2 Hour Parking		-	(B/L 33-2022)

XVII - 5  
 CITY OF ST. THOMAS  
 BY LAW NO. 45-89  
 SCHEDULE NO. XVII  
MUNICIPAL PARKING LOT RATES  
SECTION 57 & 60

Column 1	Column 2	Column 3	Column 4	<u>B/L Amendment</u>
<u>Lot Name</u>	<u>Type of Metering</u>	<u>Hourly Rate</u>	<u>Permit Rates</u>	<u>No.</u>
	Restricted Day Hours		\$4.00 per period	(B/L 33-2022)
	Restricted Night Hours		\$4.00 per period	(B/L 33-2022)
	Day Permit Space		\$450.00 per year or \$45.00 per month	(B/L 33-2022)
	24 Hour (Day & Night) Permit Space		\$562.50 per year or \$56.25 per month	(B/L 33-2022)
SCOTT ST.	2 Hour Parking		-	(B/L 33-2022)
	Restricted Day Hours		\$4.00 per period	(B/L 33-2022)
	Restricted Night Hours		\$4.00 per period	(B/L 33-2022)
	Day Permit Space		\$350.00 per year or \$35.00 per month	(B/L 33-2022)
	24 Hour (Day & Night) Permit Space		\$437.50 per year or \$34.75 per month	(B/L 33-2022)
ST. CATHARINE ST.	2 Hour Parking		-	(B/L 33-2022)
	Restricted Day Hours		\$4.00 per period	(B/L 33-2022)
	Restricted Night Hours		\$4.00 per period	(B/L 33-2022)
	Day Permit Space		\$350.00 per year or \$35.00 per month	(B/L 33-2022)
	24 Hour (Day & Night) Permit Space		\$437.50 per year or \$34.75 per month	(B/L 33-2022)
UPPER ST. CATHARINE STREET	2 Hour Parking		-	(B/L 33-2022)
	Restricted Day Hours		\$4.00 per period	(B/L 33-2022)

XVII - 6  
CITY OF ST. THOMAS  
BY LAW NO. 45-89  
SCHEDULE NO. XVII  
MUNICIPAL PARKING LOT RATES  
SECTION 57 & 60

Column 1	Column 2	Column 3	Column 4	<u>B/L Amendment</u>
<u>Lot Name</u>	<u>Type of Metering</u>	<u>Hourly Rate</u>	<u>Permit Rates</u>	<u>No.</u>
	Restricted Night Hours		\$4.00 per period	(B/L 33-2022)
	Day Permit Space		\$350.00 per year or \$35.00 per month	(B/L 33-2022)
	24 Hour (Day & Night) Permit Space		\$437.50 per year or \$34.75 per month	(B/L 33-2022)
WELLINGTON ST.	2 Hour Parking		-	(B/L 33-2022)
	Restricted Day Hours		\$4.00 per period	(B/L 33-2022)
	Restricted Night Hours		\$4.00 per period	(B/L 33-2022)
	Day Permit Space		\$350.00 per year or \$35.00 per month	(B/L 33-2022)
	24 Hour (Day & Night) Permit Space		\$437.50 per year or \$34.75 per month	(B/L 33-2022)
WELLINGTON BLOCK PARKING LOT	Parking Payment Kiosk	\$4.00 / 2 hour (min)		(B/L 33-2022)
	Day Pay By Plate	\$6.00 / 10 hour (max)		
	Night Pay By Plate	\$4.00 per period		(B/L 33-2022)



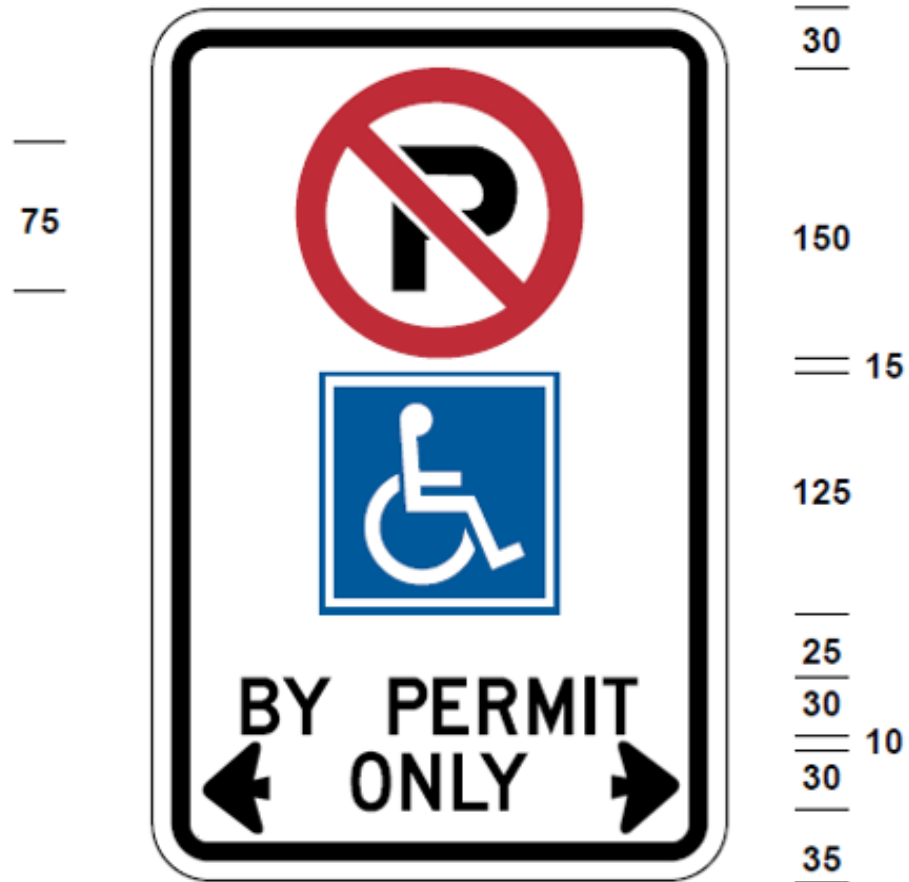
XIX - 1  
CITY OF ST. THOMAS  
BY LAW NO. 45-89  
SCHEDULE NO. XIX  
SPACES FOR THE ACCESSIBLE PERSONS  
SECTION 71

Column 1	Column 2	Column 3	Column 4	Column 5	<u>B/L Amendment</u>
<u>Highway</u>	<u>Side or</u> <u>Sides</u>	<u>From</u>	<u>To</u>	<u>Period</u>	<u>No.</u>
METCALFE ST.	WEST	19m. south of Talbot Street	26m. south of Talbot Street	2 Hours	(B/L 100-2020)
TALBOT ST.	NORTH	A point 16m. west of Pearl Street	A point 22m. west of Pearl Street	2 Hours	(B/L 100-2020)
TALBOT ST.	NORTH	A point 16m. west of East Street	A point 22m. west of East Street	2 Hours	(B/L 100-2020)
TALBOT ST.	NORTH	A point 15m. west of Mary St W	A point 21m. west of Mary St West	2 Hours	(B/L 100-2020)
TALBOT ST.	NORTH	A point 15m. west of Hiawatha Street	A point 22m. west of Hiawatha Street	2 Hours	(B/L 100-2020)
TALBOT ST.	NORTH	A point 16m. west of Mondamin Street	A point 22m. west of Mondamin Street	2 Hours	(B/L 100-2020)
TALBOT ST.	NORTH	A point 31m. east of Mondamin Street	A point 37m. east of Mondamin Street	2 Hours	(B/L 100-2020)
TALBOT ST.	NORTH	A point 18m. west of St. Catharine St.	A point 24m. west of St. Catharine St.	2 Hours	(B/L 100-2020)
TALBOT ST.	NORTH	A point 32m. west of Flora Street.	A point 38m. west of Flora Street	2 Hours	(B/L 100-2020)
TALBOT ST.	SOUTH	A point 72m. west of Queen Street	A point 66m. west of Queen Street	2 Hours	(B/L 100-2020)
TALBOT ST.	SOUTH	A point 30m. east of Elgin Street	A point 36m. east of Elgin Street	2 Hours	(B/L 100-2020)

XIX - 2  
 CITY OF ST. THOMAS  
 BY LAW NO. 45-89  
 SCHEDULE NO. XIX  
SPACES FOR THE ACCESSIBLE PERSONS  
SECTION 71

Column 1	Column 2	Column 3	Column 4	Column 5	<u>B/L Amendment</u>
<u>Highway</u>	<u>Side or</u>	<u>From</u>	<u>To</u>	<u>Period</u>	<u>No.</u>
TALBOT ST.	SOUTH	A point 32m. east of Hiawatha Street	A point 38m. east of Hiawatha Street	2 Hours	(B/L 100-2020)
TALBOT ST.	SOUTH	A point 40m. east of Moore Street	A point 46m. east of Moore Street	2 Hours	(B/L 100-2020)
TALBOT ST.	SOUTH	A point 60m. east of Moore Street	A point 68m. east of Moore Street	2 Hours	(B/L 100-2020)

XIXA - 1  
CITY OF ST. THOMAS  
BY LAW NO. 45-89  
SCHEDULE NO. XIXA  
OFFICIAL SIGN ACCESSIBLE PERSONS  
SECTION 72



Per Ontario Regulation 581 Accessible Parking. Arrows Optional

CITY OF ST. THOMAS

BY-LAW NO. 45-89

SCHEDULE XVIII

FIRE ROUTE AGREEMENT

THIS AGREEMENT made in duplicate this     day of   A.D., 199 .  
BETWEEN:

THE CORPORATION OF THE CITY OF ST. THOMAS,  
hereinafter called the "City"  
OF THE FIRST PART,

- AND -

---

hereinafter called the "Owner"  
OF THE SECOND PART

Fire Route Agreement

WHEREAS the Owner is the registered owner of lands and premises in the City of St. Thomas known for municipal purposes as \_\_\_\_\_, which meets the policy criteria for fire routes established by resolution of the Council of the City on \_\_\_\_\_, and upon which have been laid out certain private roadways identified in the schedule hereto, which the Owner has requested be designated and administered by the City as fire routes pursuant to the provisions of The Municipal Act.

NOW THEREFORE THIS AGREEMENT WITNESSETH that for good and valuable consideration now paid by the City to the Owner, the receipt and sufficiency of which is hereby acknowledged by the Owner:

1. The Owner consents during the term of this agreement to the designation by the City of the private roadways identified in the schedule hereto as fire routes pursuant to the provisions of The Municipal Act, and to the full and free administration and enforcement with respect to such private roadways of by-laws pertaining to fire routes including, but without restricting the generality of the foregoing, the right of free and unhindered entry and re-entry at all times upon the Owner's lands and premises by the City's employees, servants and agents and by constables and officers appointed for the carrying out of the provisions of The Highway Traffic Act for the purpose of erecting, maintaining and removing and impounding vehicles parked or left along the fire routes.

CITY OF ST. THOMAS

BY-LAW NO. 45-89

SCHEDULE XVIII

FIRE ROUTE AGREEMENT

2. The Owner covenants and agrees -
  - (a) that the City shall be responsible for initially erecting official signs and standards for which the Owner shall pay to the City \$50.00 at the time of application and the material and labour costs of the City of erecting official signs and standards in accordance with its Municipal Maintenance Management System;
  - (b) that once official signs are erected, the Owner shall be responsible for their maintenance at his expense in accordance with the standards of the City;
  - (c) that the City shall have the right to remove or re-erect officials signs;
  - (d) that the City shall have the right to remove any signs which may conflict or may be confused with official signs;
  - (e) that the Owner shall not permit anything to be done which obstructs the plain view of any official sign by the driver of a vehicle along a fire route;
  - (f) that the Owner shall at all times keep the fire route in good repair, free and clear of any obstruction excavation, object or thing likely to hinder, obstruct or interfere with the movement of a fire truck or emergency vehicle along the fire route;
  - (g) that the Owner shall cause any of its employees appointed as municipal law enforcement officer by the Council of the City for the purpose of enforcing the Fire Routes By-Law to enforce the provisions of such By-Law. (B/L 32-88)
  
3. The Owner releases the City from all manner of debts, claims, demands, causes of action or suits which the Owner may now or hereafter have against the City, its employees, servants and agents in respect of any matter contained in or arising from this agreement.
  
4. The Owner agrees that this agreement shall continue in full force and effect from the date hereof until terminated by the City upon one month's prior written notice delivered personally or sent by First Class Mail to the Owners at his last known address.
  
5. This agreement shall enure to the benefit of and be binding upon the City and the Owner, and their respective heirs, executors, administrators, successors and assigns, as the case may be.

IN WITNESS WHEREOF the Owner has hereunto set his hand and seal or affixes its corporate seal attested to by the hands of its proper officers duly authorized in that behalf as the case may be.

SIGNED, SEALED AND DELIVERED (signatures)

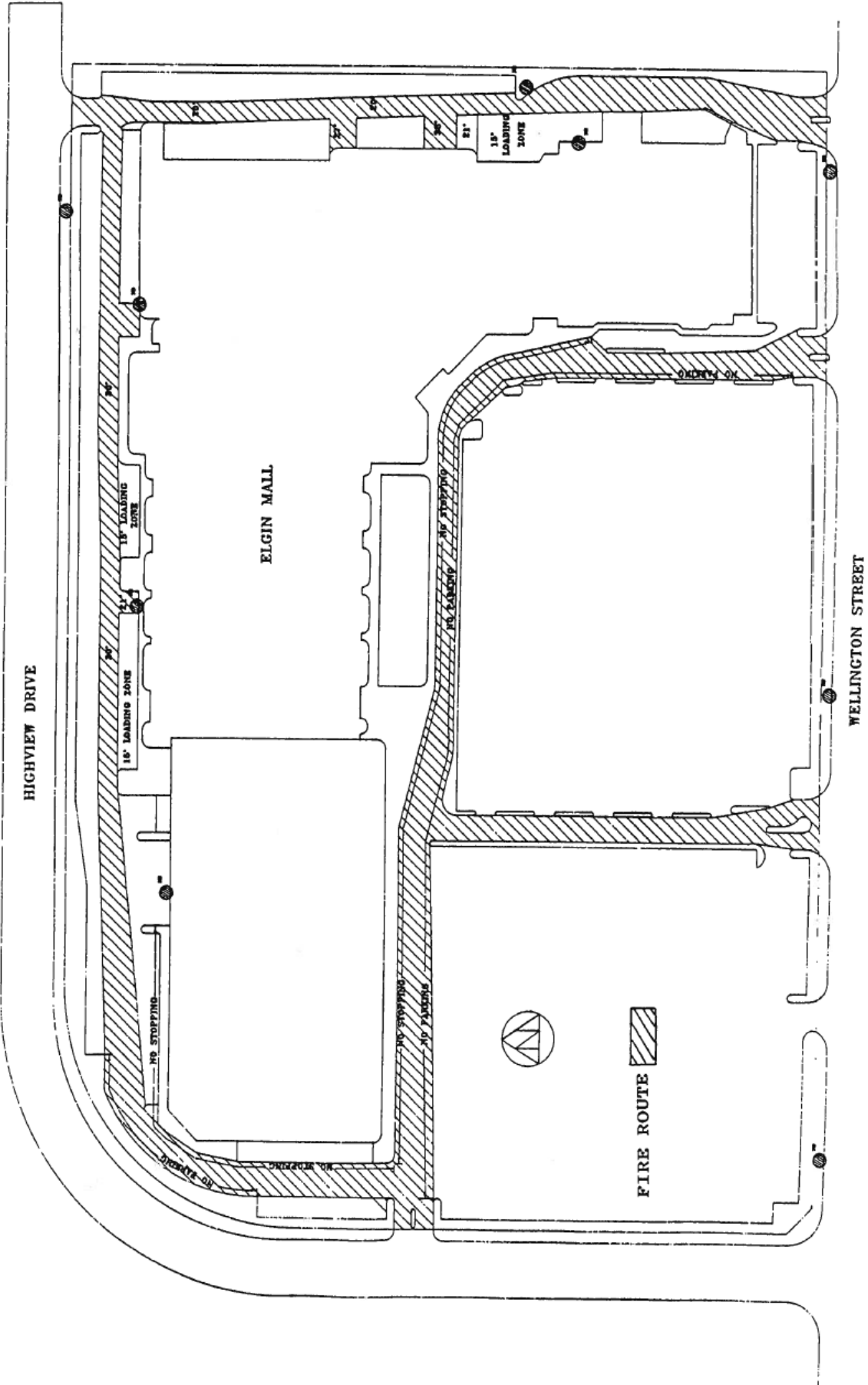
CITY OF ST. THOMAS

BY-LAW NO. 45-89

SCHEDULE XVIII

FIRE ROUTE AGREEMENT

Elgin Mall - 417 Wellington Street



XVIII- 4

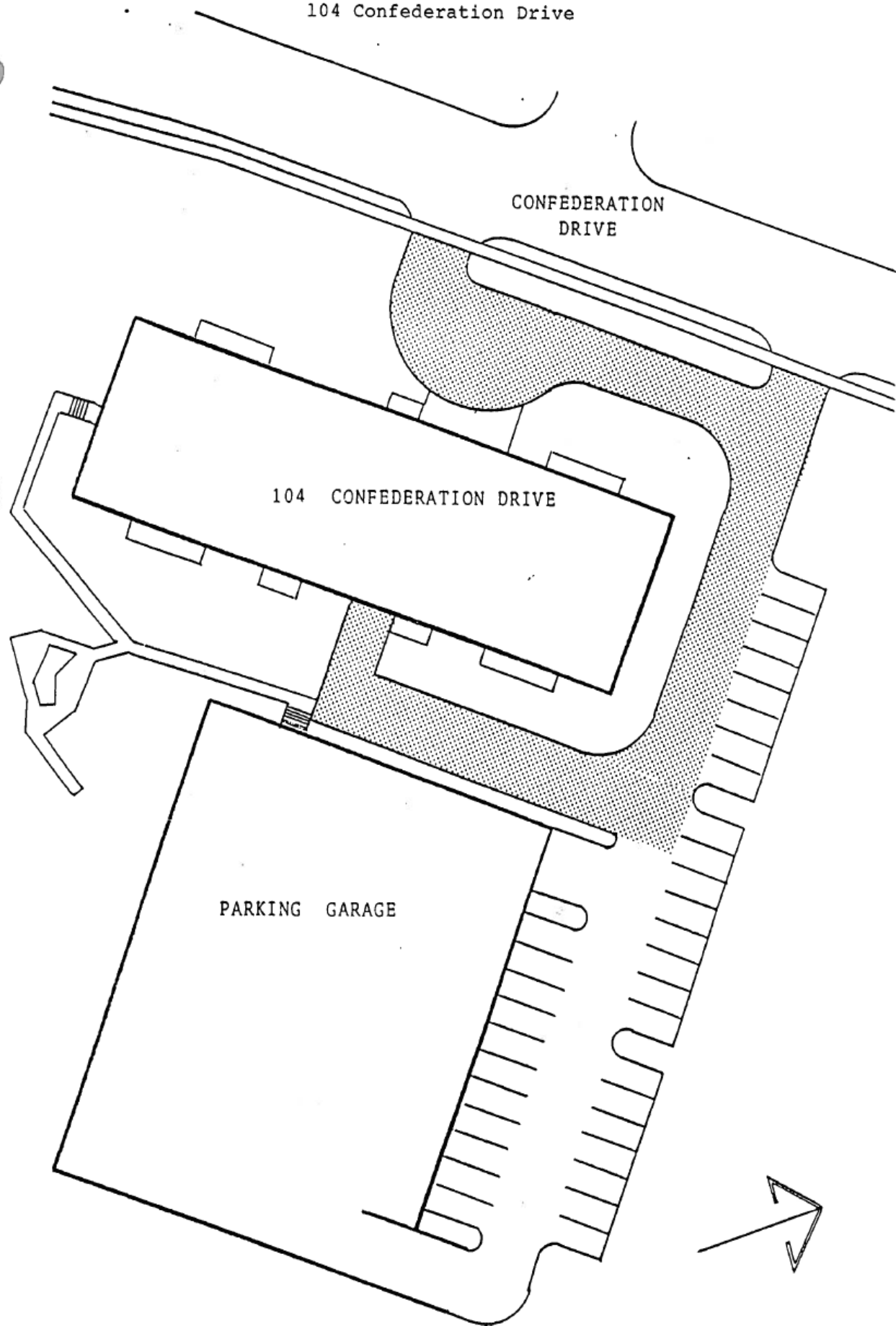
CITY OF ST. THOMAS

BY-LAW NO. 45-89

SCHEDULE XVIII

FIRE ROUTE AGREEMENT

104 Confederation Drive



FIRE ROUTE



890106

CITY OF ST. THOMAS

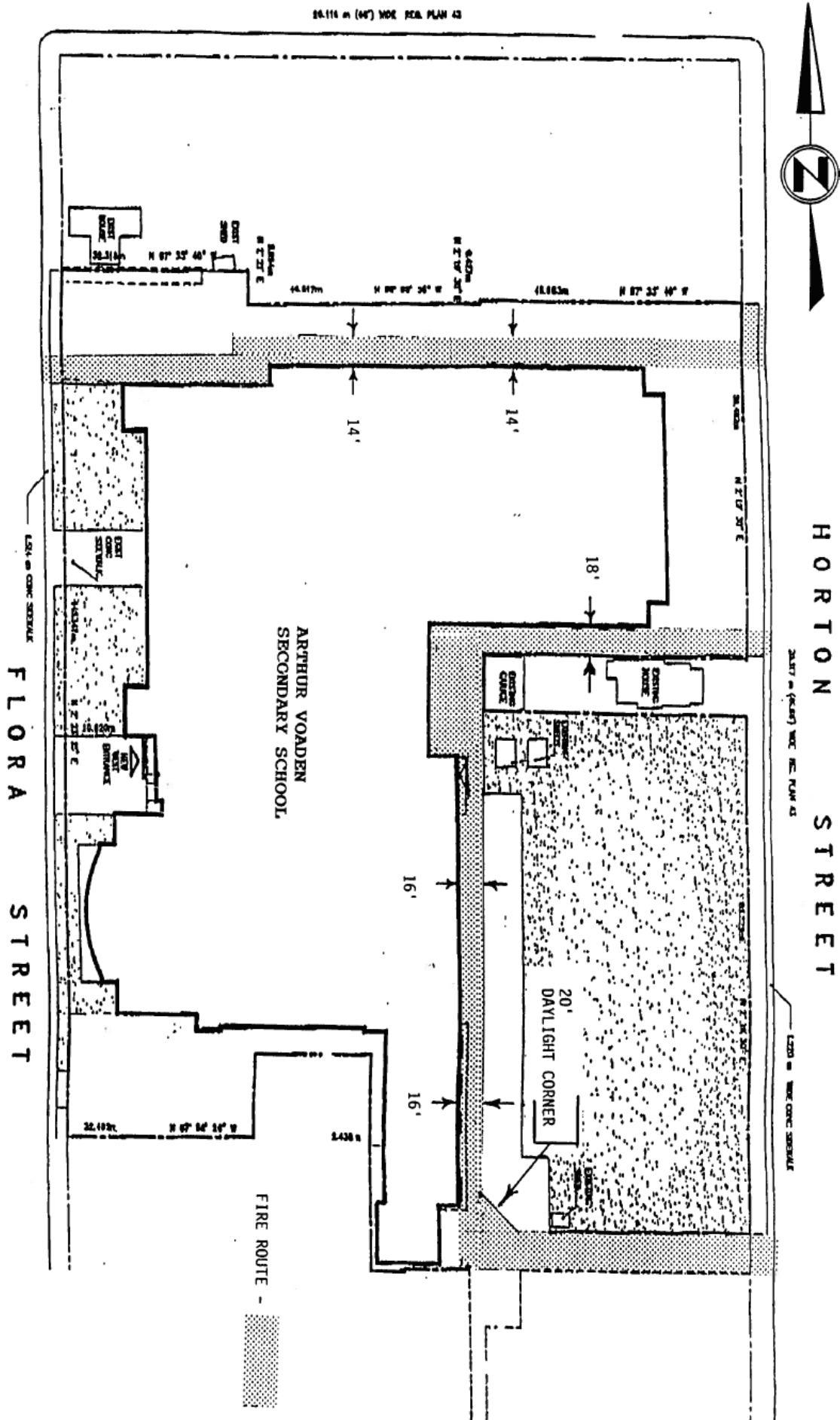
BY-LAW NO. 45-89

SCHEDULE XVIII

FIRE ROUTE AGREEMENT

Arthur Voaden Secondary School  
**KAINS STREET**

24.116 m (64') WIDE PER PLAN 43





XVIII- 6

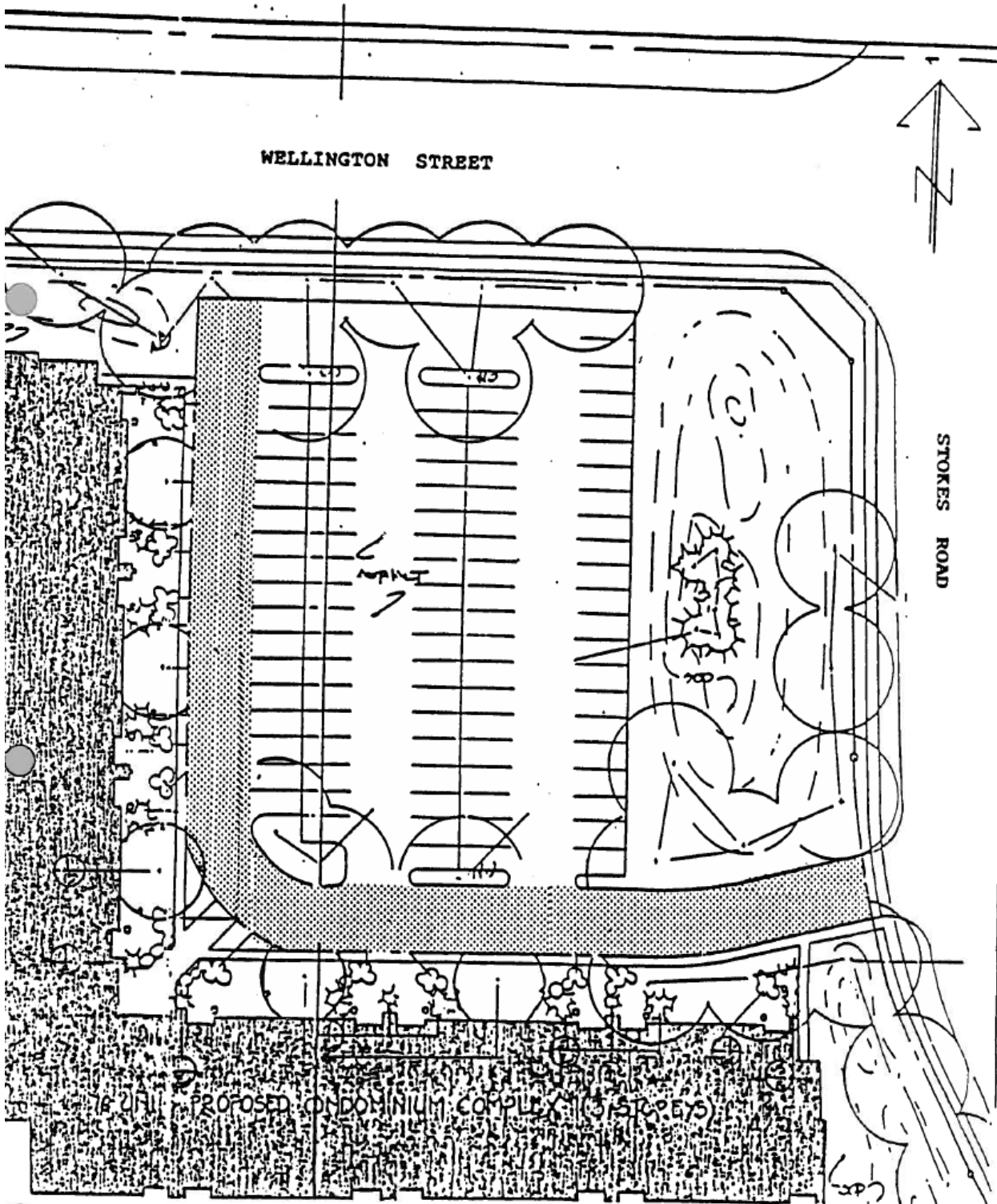
CITY OF ST. THOMAS

BY-LAW NO. 45-89

SCHEDULE XVIII

FIRE ROUTE AGREEMENT

440 Wellington Street



440 Wellington Street

Fire Route 

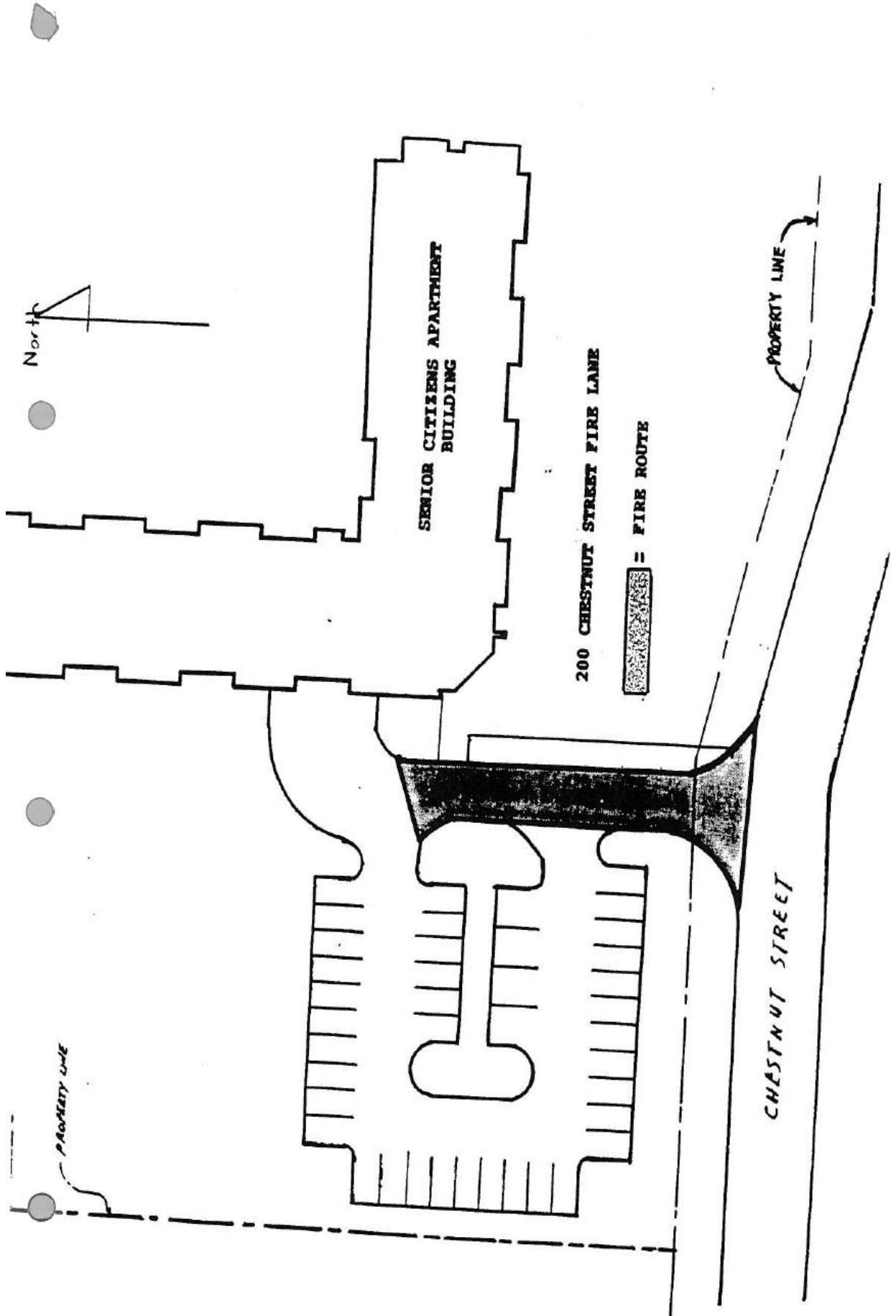
CITY OF ST. THOMAS

BY-LAW NO. 45-89

SCHEDULE XVIII

FIRE ROUTE AGREEMENT

200 Chestnut Street



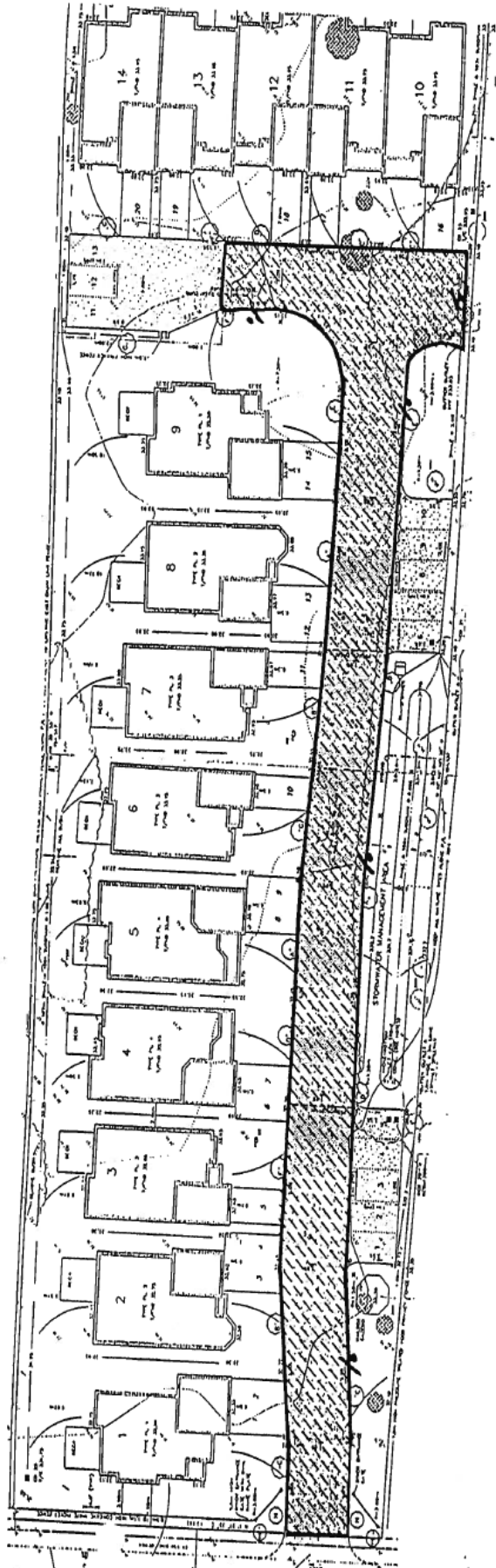
CITY OF ST. THOMAS

BY-LAW NO. 45-89

SCHEDULE XVIII

FIRE ROUTE AGREEMENT

18 Morrison Drive



Fire Route 18 Morrison Drive



FIRE ROUTE

FIRE ROUTE SIGN



CITY OF ST. J  
AUGUST 10, 1

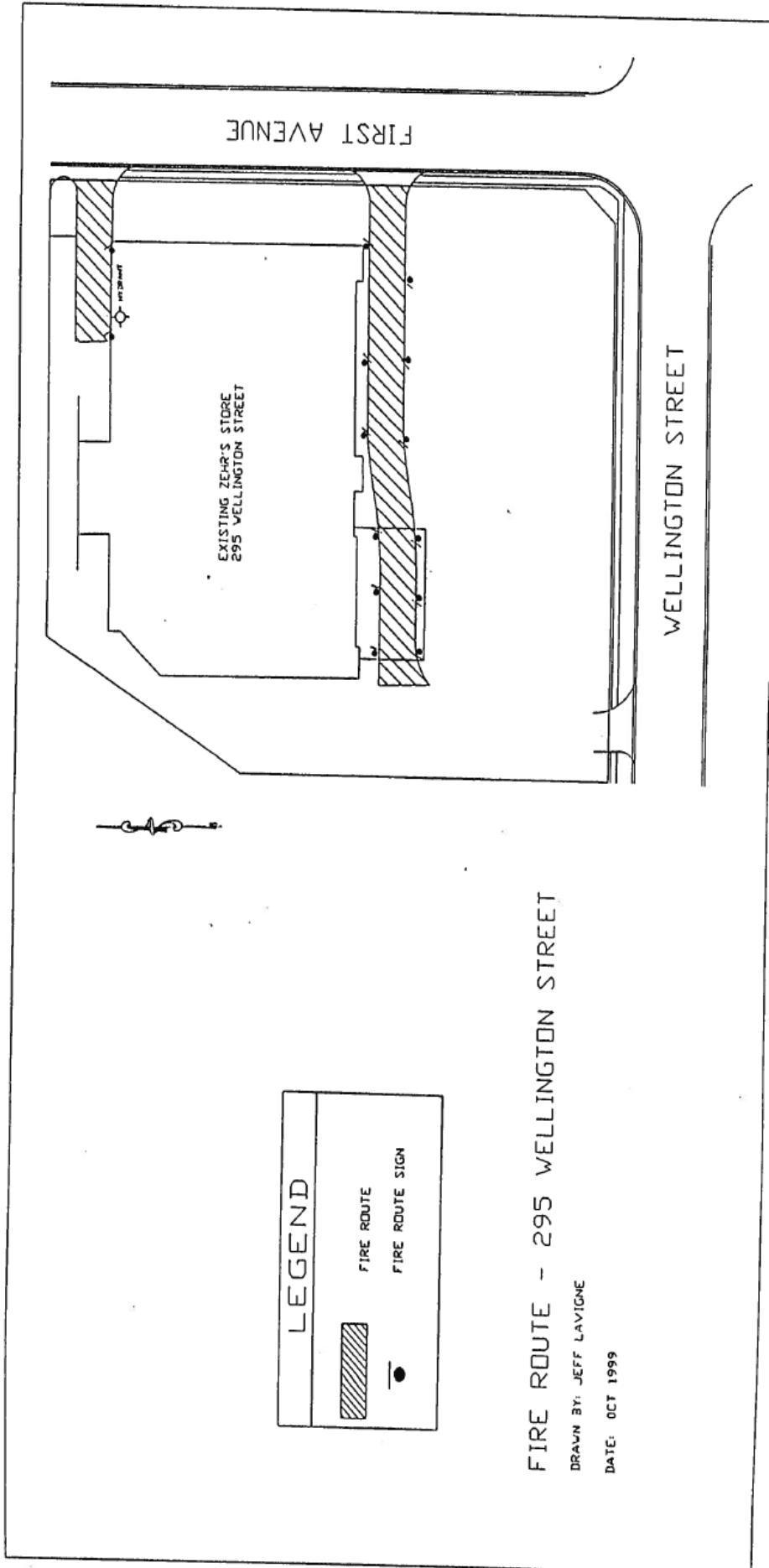
CITY OF ST. THOMAS

BY-LAW NO. 45-89

SCHEDULE XVIII

FIRE ROUTE AGREEMENT

295 Wellington Street



FIRE ROUTE - 295 WELLINGTON STREET

DRAWN BY: JEFF LAVIGNE

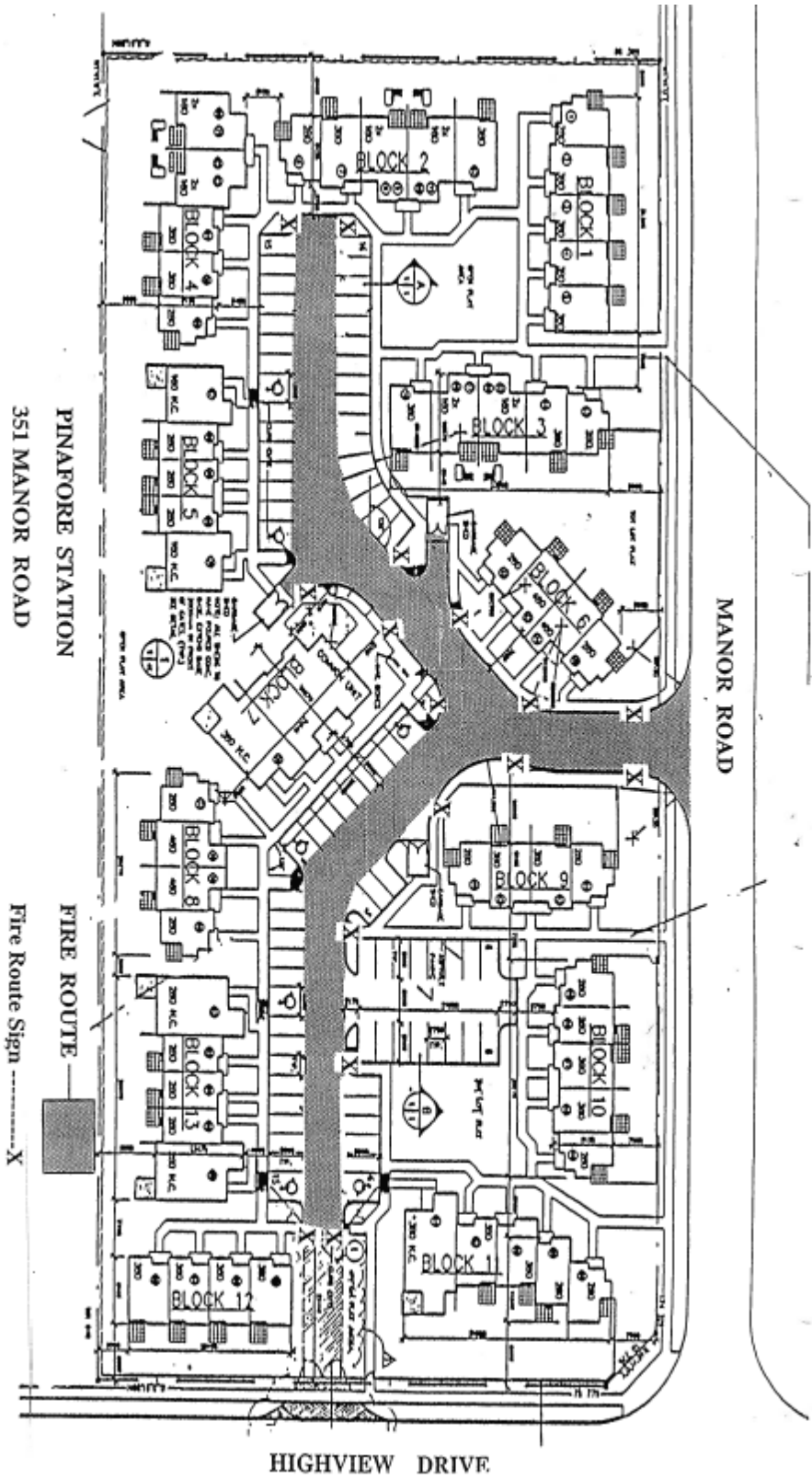
DATE: OCT 1999

CITY OF ST. THOMAS

BY-LAW NO. 45-89

SCHEDULE XVIII

FIRE ROUTE AGREEMENT



CITY OF ST. THOMAS

BY-LAW NO. 45-89

SCHEDULE NO. XIX

DISABLED PERSONS PARKING AGREEMENT

THIS AGREEMENT made in duplicate this        day of                                  A.D., 199 .

BETWEEN:

THE CORPORATION OF THE CITY OF ST. THOMAS,  
   hereinafter called the "City"  
OF THE FIRST PART,

- AND -

\_\_\_\_\_   
hereinafter called the "Owner"  
OF THE SECOND PART

WHEREAS the Owner is the registered owner of lands and premises in the City of St. Thomas known for municipal purposes as \_\_\_\_\_, which meets the policy criteria for disabled persons parking established by resolution of the Council of the City on \_\_\_\_\_, and upon which have been laid out certain disabled persons parking spaces identified in the schedule hereto, which the Owner has requested , designated and administered by the City as disabled persons parking pursuant to the provisions of The Municipal Act and Highway Traffic Act.

NOW THEREFORE THIS AGREEMENT WITNESSETH that for good and valuable consideration now paid by the City to the Owner, the receipt and sufficiency of which is hereby acknowledged by the Owner:

- 1. The Owner consents during the term of this agreement to the designation by the City of the parking spaces identified in the schedule hereto as disabled persons parking spaces pursuant to the provisions of The Municipal Act and Highway Traffic Act, and to the full and free administration and enforcement with respect to such parking spaces of by-laws pertaining to disabled person parking including, but without restricting the generality of the foregoing, the right of free and unhindered entry and re-entry at all times upon the Owner's lands and premises by the City's employees, servants and agents and by constables and officers appointed for the carrying out of the provisions of The Highway Traffic Act for the purpose of erecting, maintaining and removing official signs,

CITY OF ST. THOMAS

BY-LAW NO. 45-89

SCHEDULE NO. XIX

DISABLED PERSONS PARKING AGREEMENT

prohibiting parking, and ticketing, removing and impounding vehicles parked in a disabled persons parking space.

2. The Owner covenants and agrees -
  - (a) that the Owner shall be responsible for initially erecting official signs and standards
  - (b) that once official signs are erected, the Owner shall be responsible for their maintenance at his expense in accordance with the standards of the City;
  - (c) that the City shall have the right to remove or re-erect officials signs;
  - (d) that the City shall have the right to remove any signs which may conflict or may be confused with official signs;
  - (e) that the Owner shall cause any of its employees appointed as municipal law enforcement officer by the Council of the City for the purpose of enforcing the Traffic By-Law to enforce the provisions of such By-Law.
3. The Owner releases the City from all manner of debts, claims, demands, causes of action or suits which the Owner may now or hereafter have against the City, its employees, servants and agents in respect of any matter contained in or arising from this agreement.
4. The Owner agrees that this agreement shall continue in full force and effect from the date hereof until terminated by the City upon one month's prior written notice delivered personally or sent by First Class Mail to the Owners at his last known address.
5. This agreement shall enure to the benefit of and be binding upon the City and the Owner, and their respective heirs, executors, administrators, successors and assigns, as the case may be.

IN WITNESS WHEREOF the Owner has hereunto set his hand and seal or affixes its corporate seal attested to by the hands of its proper officers duly authorized in that behalf as the case may be.

SIGNED, SEALED AND DELIVERED (signatures)

THE CORPORATION OF THE CITY OF ST. THOMAS

BY-LAW NO. 45-89  
Traffic and Parking By-Law

SCHEDULE "XX"

PART II PROVINCIAL OFFENCES ACT  
SET FINE SCHEDULE

<b>Item</b>	<b><u>Short-form wording</u></b>	<b><u>Provision</u> creating or defining offense</b>	<b><u>Set Fine</u></b>
1.	Park on highway displaying for sale	s.9	\$ 35.00
2.	Park on (sidewalk/crosswalk/boulevard)	s.19(a)	\$ 35.00
3.	Park within 1 meter of (lane/driveway/alley/lane)	s.19(b)	\$ 35.00
4.	Parked more than .3 meters from curb	s.19(c)	\$ 35.00
5.	Parked adjacent to parked car on highway	s.19(d)	\$ 35.00
6.	Park left-side of roadway where prohibited	s.19(e)	\$ 35.00
7.	Parked – obstructing traffic	s.19(f)	\$ 40.00
8.	Park within 8 meters of fire hall where prohibited	s.19(g)	\$ 35.00
9.	Park within 30 meters of fire hall where prohibited	s.19(g)	\$ 35.00
10.	Park in or within 9 meters of intersection	s.19(h)	\$ 35.00
11.	Park on (bridge/subway)	s.19(i)	\$ 35.00
12.	Park on approach to (bridge/subway)	s.19(i)	\$ 35.00
13.	Park within 3 meters of a fire hydrant	s.19(j)	\$ 50.00
14.	Park within 2 meters of entrance to public building	s.19(k)	\$ 35.00
15.	Park within 15 meters of intersection with a traffic control signal installed	s.19(l)	\$ 35.00
16.	Park within 15 meters of railway crossing	s.19(m)	\$ 35.00
17.	Park preventing removal of other vehicle	s.19(n)	\$ 35.00
18.	Park (heavy truck/bus school bus) on highway in (residential/commercial) zones	s.20	\$ 75.00
19.	Park on street in signed area where prohibited	s.21	\$ 35.00
20.	Park on street in prohibited signed area	s.22	\$ 35.00
21.	Park in excess of (5/2) hours where prohibited	s.23	\$ 50.00
22.	Park between 2 a.m. and 6 a.m. between November 15 and March 15 as prohibited	s.24	\$ 50.00
23.	Park left-hand wheels of vehicle more than 0.3 meters from curb line	s.25	\$ 35.00



THE CORPORATION OF THE CITY OF ST. THOMAS

BY-LAW NO. 45-89  
Traffic and Parking By-Law

SCHEDULE "XX"

PART II PROVINCIAL OFFENCES ACT  
SET FINE SCHEDULE

<b>Item</b>	<b><u>Short-form wording</u></b>	<b><u>Provision</u> creating or defining offense</b>	<b><u>Set Fine</u></b>
24.	Park in winter – left hand wheels of vehicle not as near as practicable	s.19(c)	\$ 50.00
25.	Stop in prohibited signed area	s.26	\$ 100.00
26.	Park in prohibited signed area	s.27	\$ 35.00
27.	Park in restricted signed area when prohibited	s.28	\$ 35.00
28.	Park in loading zone	s.37	\$ 35.00
29.	Stand within 15 meters of a bus stop sign	s.40(2)	\$ 35.00
30.	Park at expired meter	s.45	\$ 35.00
31.	Park at a meter – outside meter zone	s.46(2)	\$ 35.00
32.	Park at meter – too far from meter	s.47	\$ 35.00
33.	Park on municipal lot outside designated area	s.55(1)	\$ 35.00
34.	Park on municipal lot over time limit – commercial vehicle	s.55(2)	\$ 35.00
35.	Park on municipal lot over time limit	s.55(3)	\$ 35.00
36.	Park on municipal lot in signed area when prohibited	s.55(4)	\$ 35.00
37.	Park on municipal lot outside meter zone	s.58(2)	\$ 35.00
38.	Park on property of Municipality or any Local Board – non-compliance with sign	s.62(a)	\$ 35.00
39.	Park on property of Municipality or any local Board – outside designated space	s.62(b)	\$ 35.00
40.	Park on property of Municipality or any local Board – in non-designated space	s.62(c)	\$ 35.00
41.	Park on property of Municipality or any local Board – in excess of 24 hours where prohibited	s.62.(d)	\$ 35.00
42.	Park on property of Municipality or any local Board – in excess of time limit – commercial vehicle	s.62(e)	\$ 40.00
43.	Park on property of Municipality or Local Board – in handicapped zone no permit	s.62(f)	\$ 350.00
44.	Park in fire route	s.67	\$ 100.00
45.	Park in designated accessible parking space	s.73	\$ 350.00

**The penalty provision for the offences indicated above is section 61 of the Provincial Offences Act, R.S.O. 1990, c. P.33**

## CITY OF ST. THOMAS

BY-LAW NO. 45-89SCHEDULE XXI

<u>OFFENCE</u>	<u>SECTION</u>	<u>SET FINE</u>
1. Engage in sports activity upon (roadway/sidewalk) without (due care and attention/reasonable consideration for others)	s. 15(a)	\$55.00
2. Use (roller skates/in-line skates/ sleigh/toboggan/express wagon/ coaster/skateboard/toy vehicle) upon (roadway/sidewalk) without (due care and attention/reasonable consideration for others)	s. 15(a)	\$55.00
3. (Conduct/Permit) activity which interferes with public travel or use of (sidewalk/highway)	s. 15(b)	\$55.00
4. (Operate/permit operation of) bicycle along sidewalk	s. 17	\$55.00

The penalty provisions for By-law 45-89 is Part "H", Section 78, a certified copy of which has been filed.